



September 11, 2025

Mr. Blair K. Rollins
 QB Energy Operating, LLC
 143 Diamond Ave
 Parachute, CO 81635

**RE A28 (N. Parachute-65S95W 28NENW) – Q3 2025 Remediation Update
 CECMC Facility ID 335804, REM 7742
 NENE, Sec. 28, T5S, R95W, 6th
 Garfield County, Colorado**

Mr. Rollins,

Entrada Consulting Group, Inc. (Entrada) was contracted by QB Energy Operating, LLC (QB) to collect Soil Vapor Extraction (SVE) operations and maintenance (O&M) readings from the A28 site. This report includes data collected from a QB owned SVE trailer that is utilized to introduce air flow and to collect volatile readings from established SVE wells on-site by Photoionization Detector (PID). Effluent readings were collected to observe available hydrocarbon changes over time. This analysis demonstrates air movement occurring within the subsoils at the screened interval of the wells, allowing for subsurface air exchange to occur. The continuous air exchange via the bio-vent wells allows for naturally occurring bacteria to consume the TPH (GRO/DRO ranges) present within the subsoils. The following table demonstrates data obtained with the use of the SVE pilot trailer in Q3 2025:


Date	Well	Start Time	Start PID	Stop Time	Stop PID	SCFM	Vacuum
8/28/2025	SVENW01	7:00:00 AM	1.5	7:30:00 AM	2.2	110	6
	SVEMID01	7:35:00 AM	0.9	8:05:00 AM	1.3	110	6
	SVESW01	8:10:00 AM	0.7	8:40:00 AM	1.2	110	6
	SVE01	8:45:00 AM	1.1	9:15:00 AM	1.6	110	6
	SVE08	9:20:00 AM	1.6	9:50:00 AM	1.3	110	6
	SVE09	9:55:00 AM	1.2	10:25:00 AM	0.6	110	6
	SVESE01	10:30:00 AM	0.6	11:00:00 AM	0.7	110	6
	SVEN01	11:05:00 AM	0.8	11:35:00 AM	0.7	110	6
	SVENE01	11:40:00 AM	1.8	12:10:00 PM	0.9	110	6

It is recommended to continue collecting quarterly O&M readings on the associated wells installed for this remediation project.

If you have any questions pertaining to this project, please do not hesitate to contact me at 970.270.2986 or tdobransky@entradainc.com.

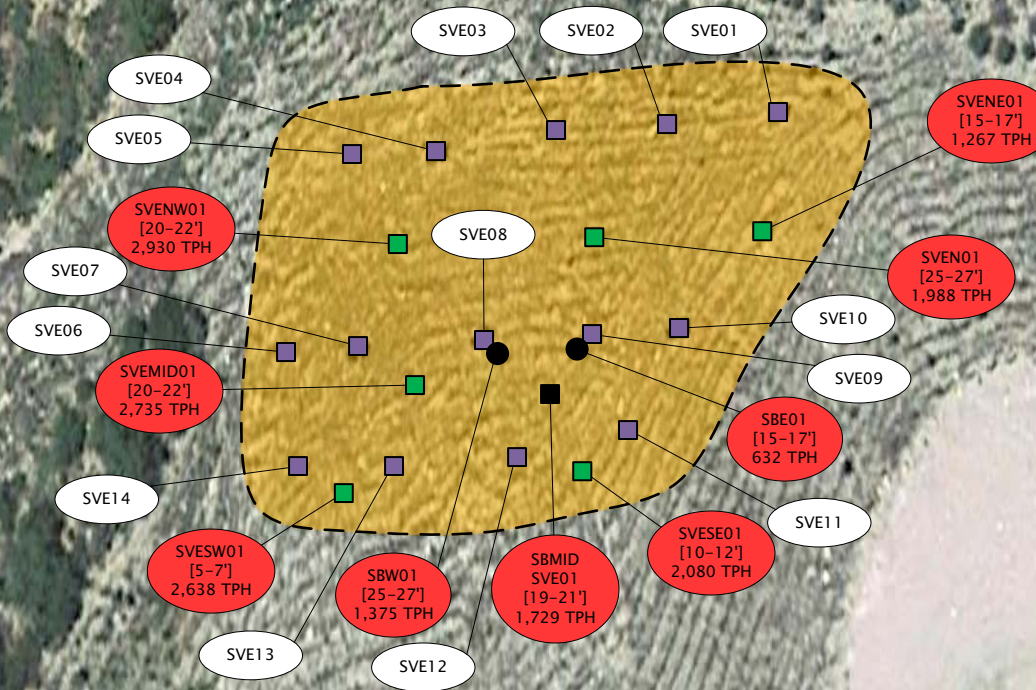
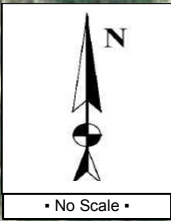
Sincerely,

ENTRADA CONSULTING GROUP

A handwritten signature in black ink, appearing to read 'Tim Dobransky', enclosed within a large, loopy oval scribble.

Tim Dobransky
Principal Scientist

Attachments:
Figure 1- Site Diagram



EF A28 595

© 2013 Google

Google earth

Imagery Date: 6/17/2013

lat: 33.530925° lon: -103.05387° elev: 3 ft

Eye alt: 357 ft

GREEN - 2017 Bio-vent Well / Sample
BLACK - 2016 Bio-vent Well / Sample
PURPLE - 2014 Bio-vent Well

Remediation Cell



Pad: A28 595 (Location ID: 335804)

Area: North Parachute Ranch

Legal: NENE, Sec: 28, T5S, R95W, 6th PM