



Site Specific Final Reclamation Completion Notice – Cropland Drone Imagery

Permit Closure Report – Cropland

Location ID: 323734

Location Name: GATEWOOD-65N65W/1NESW

Report Date:

10/1/2025

H2E has conducted a thorough review of the data provided in this report. This report was developed in accordance with ECMC Operator Guidance – Operator supplied cropland drone imagery and information for submitting a final reclamation completion notice.

Crop Year and Type

Crop 2025 – Corn

Crop 2024 – Corn

Inspection:

Performed by	H2E Inc.
Date	8/12/2025

All pertinent data, imagery, and materials are included at the end of this report.

Location Checklist



Location Name	GATEWOOD-65N65W/1NESW		
Type	Wellhead		
Location ID	323734		
Operator / #	PDC ENERGY INC - 69175		
Field	WATTENBERG - #90750		
County, State	Weld, CO		
Lat/Long	40.426667 / -104.613611		
Location	Planned Location	X	As Drilled
Location Status - Date	CL - 11/10/2021		
Facility Entities	Tank Battery		Pits
	X Wells	X	Off-Location Flowlines (Form 44)
	Domestic Taps		On-Location Flowlines (Form 42)
	Electric Utilities		
Equipment on Site	X No		Yes
	If yes, list: Pit mouse/rat holes, cellars backfilled		
Access Road	X Regraded	X	Contoured
	Culverts Removed		Gravel Removed
	Pre-Existing (Must provide supporting documentation):		
Reclamation Status	X Location and associated disturbances reclaimed		
	Subsidence		
Plug date & Form 6S Doc. #:	11/10/2021 - 402901671		
Spills or Releases (Form 19)	X No		Yes
Remediation (Form 27/27A)	No	X	Yes
On-Location Flowlines	X No		Yes
Off-Location Flowlines	No	X	Yes
Inspection Corrective Actions	X No		Yes
Variance Requests	No Variance Requests Identified		
Sundry Notice (Form 4)	No sundry notice pertaining to series 900-1200 rules was identified.		
Off-Location Flowlines (Form 44)	Form 44 Doc # & Date: 402879851 - 11/24/2021		
	Purpose: Flowline Removal		
	Removal Date: 11/16/2021		
	ECMC Approval Date & Signee: 11/8/2024 - Director of ECMC		
	Operator Comments: N/A		
	Flowline Facility Information		
	ECMC Flowline ID: 479253		
	Operator Flowline ID: PDC Flowline System		
	Status & Date: AC - 9/30/2025		
	Flowline Type: Wellhead Line		
	Type of Fluids Transported: Crude Oil		
	Start Point Location ID: 323734		
	Start Point Riser Lat/Long: 40.426667 / -104.613611		
	Equipment at Start Point: Wellhead		
End Point Location ID: 472121			
End Point Riser Lat/Long: 40.426762 / -104.611735			
Equipment at End Point: Separator			
Field Inspection Form (Form INSP)	Form INSP Doc # & Date: 698701314 - 04/13/2020		
	Status Summary: NO FOLLOW UP INSPECTION REQUIRED		
	Inspected Facilities: Well		
	Inspection Status: PR		
	Inspection Date & Inspector: 04/13/2020 - Serna, Abe		
Comments: No follow up on this site inspection needs to be conducted.			

Inspection Corrective Actions (CAs)	No Corrective Actions identified.
Spill or Release (Form 19)	No Spill/Release Facility Documented
Site Investigation and Remediation Workplan (Form 27/27A)	Remediation Project #: 19824
	Form 27 Initial Doc # & Date: 402795441 - 08/29/2021
	Purpose: Decommissioning of Oil and Gas Facilities
	Notes: This Form 27 serves as notification for the abandonment of the Gatewood 11-1 wellhead and removal of the associated flowline. Abandonment activities are planned to begin the week of September 20, 2021. This schedule may be adjusted due to unforeseen circumstances, delays, and/or changes in weather.
	Form 27 Supplemental Docs # & Date: 402904372 - 01/06/2022
	Purpose: : Decommissioning of Oil and Gas Facilities
	Operator Comments: Analytical results indicated that constituent concentrations in sample WH01 @ 8' were in compliance with COGCC Table 915-1 standards, with exception to the pH value. Based on the absence of other indicators that a spill or release occurred, such as hydrocarbon detections or elevated EC and SAR in soil, the pH result at this location is not associated with E&P activities. As such, PDC requests that pH not be considered a Table 915-1 contaminant of concern at this location and is requesting a No Further Action (NFA) determination for the Gatewood 11-1 Wellhead.
	ECMC Comments: N/A
	ECMC COAs: Based on the information presented, it appears that no further remedial action is necessary at this time and the COGCC approves the closure request. However, should future conditions at the site indicate contaminant concentrations in soils exceeding COGCC standards or if groundwater is found to be impacted, then further investigation and/or remediation activities may be required. This no further action determination is limited to environmental remediation. Operator is required to comply with COGCC 1100 Series Rules for Flowline Regulations for all Flowline Abandonment activities and COGCC 400 Series Rules for Wellhead Plugging and Abandonment. The surface area disturbed by the remediation activity shall be reclaimed in accordance with the 1000 Series Reclamation Rules. For locations with active ongoing oil and gas operations, comply with Rule 1003 interim reclamation requirements and for locations that will no longer have active oil and gas operations, comply with Rule 1004 Final Reclamation requirements.
	Closure Request Approved: Candice (Nikki) Graber
Final Resolution: 1/25/2022	

COGIS Tank Facilities Information (Scout Card)	Tank Battery Name: Gatewood/11-1
	Location ID: 472121
	Status & Date: AC - 2/26/2020
	Lat/Long: 40.426890 / -104.611733
	Notes: N/A
	Form 4 Doc # & Date: N/A
COGIS Well Information (Scout Card)	Purpose: N/A
	Well Name: GATEWOOD #11-1
	Facility ID: 245642
	Well API #: 05-123-13437
	Status & Date: PA - 11/10/2021
	Lat/Long: 40.426667 / -104.613611
Drone Information	Notes: N/A
	Form 4 Doc # & Date: N/A
	Purpose: N/A
	Make & Model: DJI M3E MultiSpectral
	Image Processing Software: Pix4D Mapper
Pilot Name & FAA Certificate: Peter Nelson - 4974559	
Date of FAA Certificate Issuance: 3/19/2024	



Imagery Sources

The following imagery sources were reviewed during this investigation:

NAIP Imagery from 2009-2023, and historic Google Earth imagery from 1985-2023.

Site Observation Notes

No Additional Information

Closure Information

This final reclamation completion notice is intended to close the GATEWOOD-65N65W/1NESW (323734) location which consists of the GATEWOOD #11-1 (API # 05-123-13437) wellhead. This wellhead does not share a disturbance with any other wells or tank batteries. There is one off location flowline associated with this well that transported crude oil to the associated tank battery, and was removed in November of 2021. The associated tank battery has its own location ID (472121) which will remain open until final reclamation has been achieved.

GATEWOOD #11-1 was reclaimed and returned to the landowner for agricultural use in 2021. The wellhead was accessed from an unpaved access road that originated at County Road 60.5. The access road was reclaimed and returned to agriculture in conjunction with the reclamation of the well location.

A Remediation Workplan (Form 27-I) was documented on 08/29/2021 for Decommissioning of Oil and Gas Facilities. On 01/06/2022 a Form 27-S (Doc. #402904372) was filed. This remediation workplan was closed by Candice (Nikki) Graber on 1/25/2022.

No Corrective actions (CA's) nor Spills/Releases (Form 19) were identified during the records review.

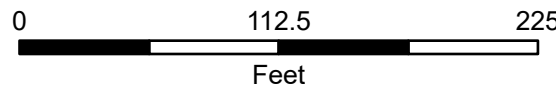

Drone imagery confirms that no equipment was left on site at this location after reclamation activities occurred.

Pre-Plugging Active Operations Location Overview



PDC Form 4 Final Reclamation - Pre Plugging Overview

Gatewood 11-1



Prepared by:
Scale: 1:1,000
Date: 10/31/2025

Editor: CDenison

File: PDC_PrePlugging_v1

⊕ Well Head

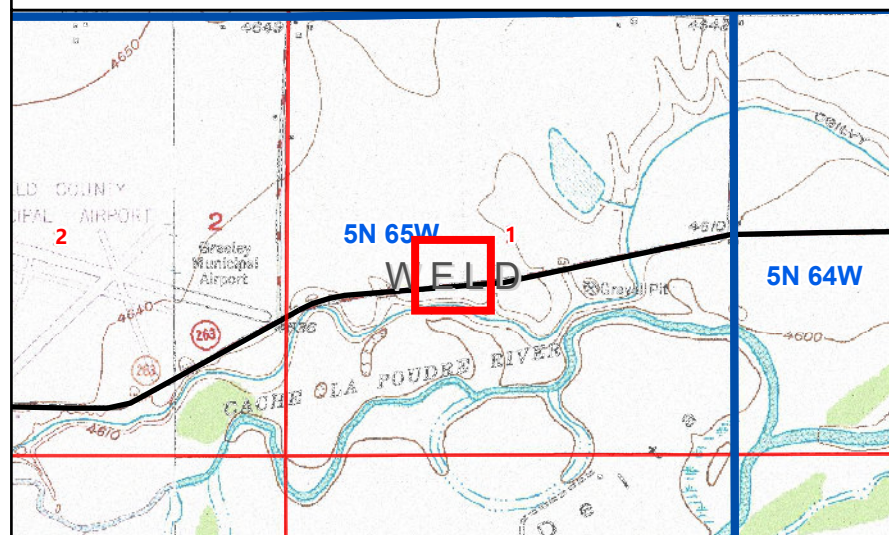
--- Flowline - Removed

— Access Road - Reclaimed

▭ Reclaimed Well Pad

— Major Road

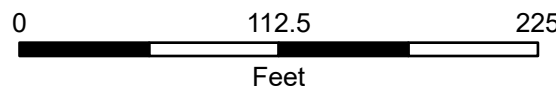

NAIP 2013 Imagery





PDC Form 4 Final Reclamation - Pre Plugging Overview

Gatewood 11-1



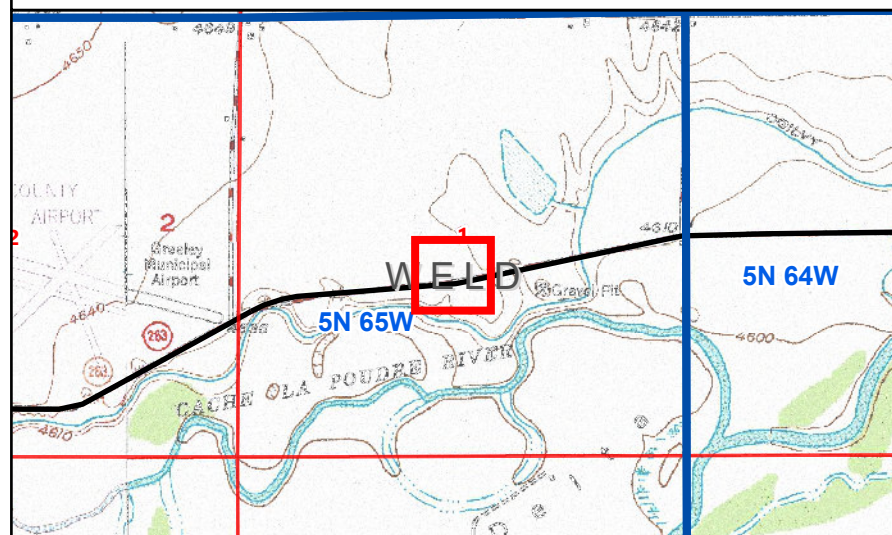
Prepared by:
Scale: 1:1,000
Date: 10/31/2025

Editor: CDenison

File: PDC_PrePlugging_v1

- Flowline - Removed
- Access Road - Reclaimed
- Reclaimed Tank Battery
- Major Road

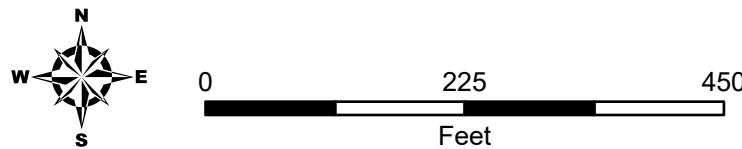
NAIP 2013 Imagery





PDC Form 4 Final Reclamation - Pre Plugging Overview

Gatewood 11-1

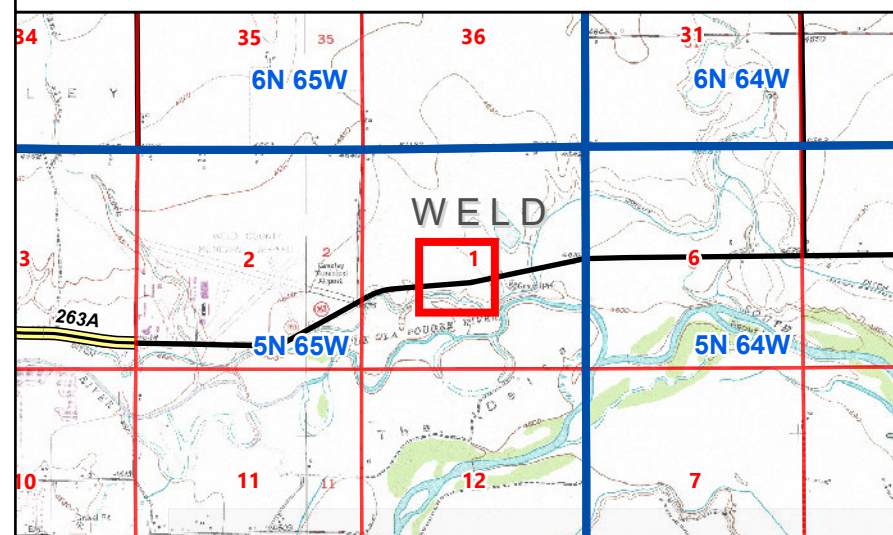


Editor: CDenison
File: PDC_PrePlugging_v1

Scale: 1:2,000
Date: 10/31/2025

- ⊕ Well Head
- - - Flowline - Removed
- - - Access Road - Reclaimed
- ▭ Reclaimed Tank Battery
- ▭ Reclaimed Well Pad
- Major Road

NAIP 2013 Imagery

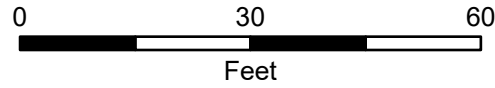



Post-Plugging and Abandonment Location Overview



PDC Energy Form 4 Final Reclamation - Post Plugging Overview

Gatewood 11-1



Prepared by:
Scale: 1:300
Date: 11/17/2025

Editor: CDenison

File: PDC_PostPlugging_v1

⊕ Well Head

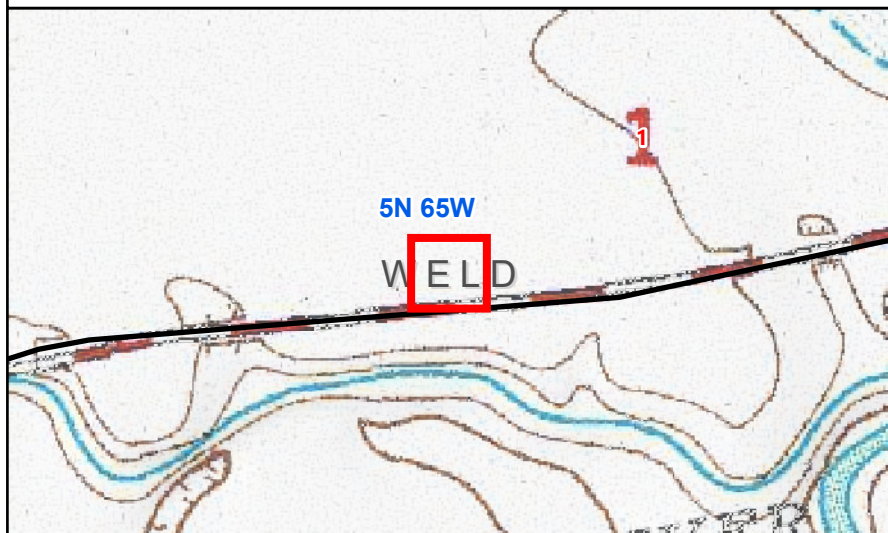
- - - Flowline - Removed

— Access Road - Reclaimed

▭ Reclaimed Well Pad

— Major Road

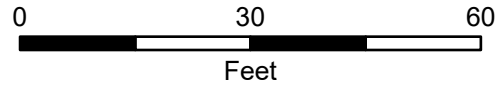

2025 Drone Imagery





PDC Energy Form 4 Final Reclamation - Post Plugging Overview

Gatewood 11-1



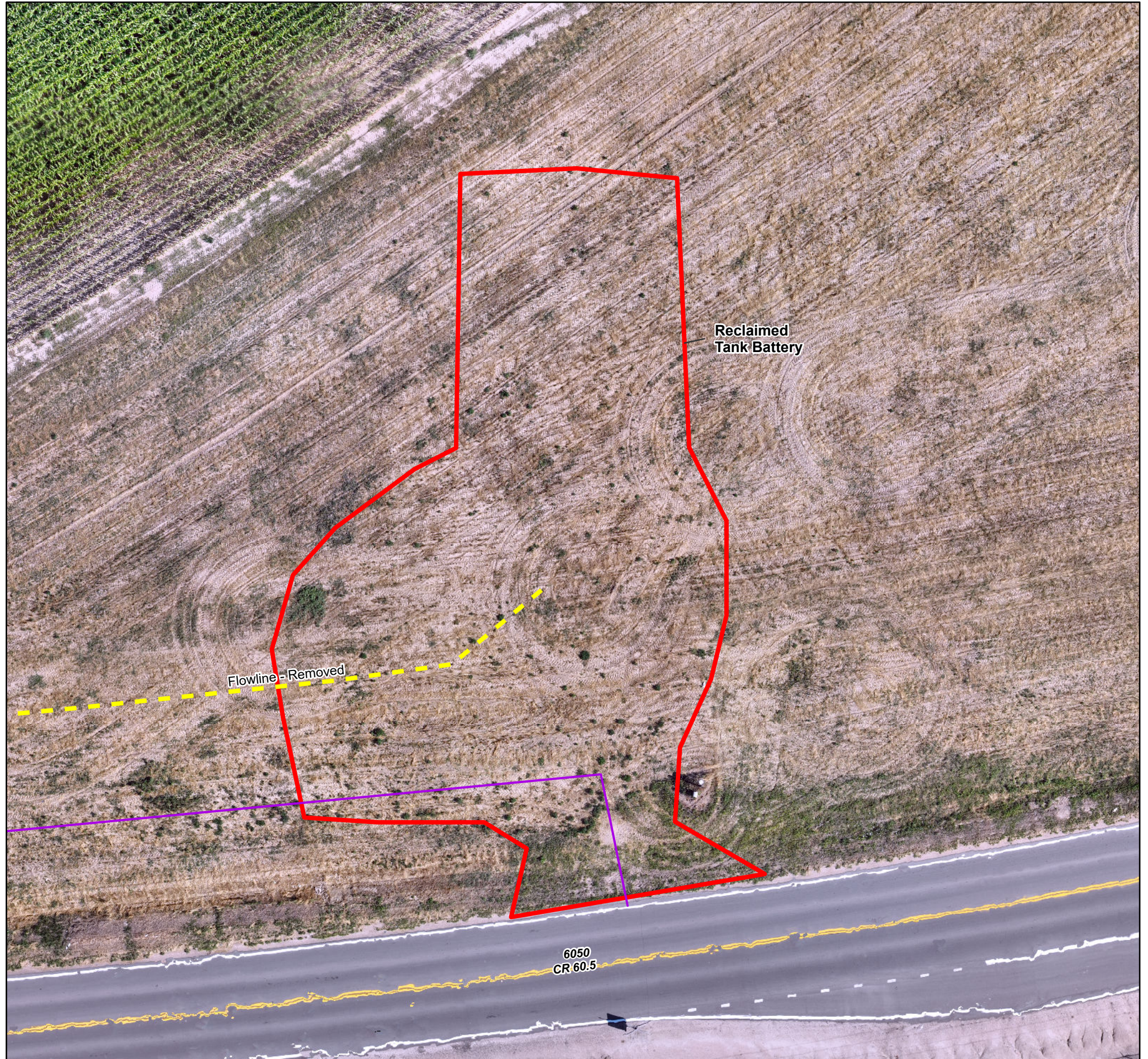
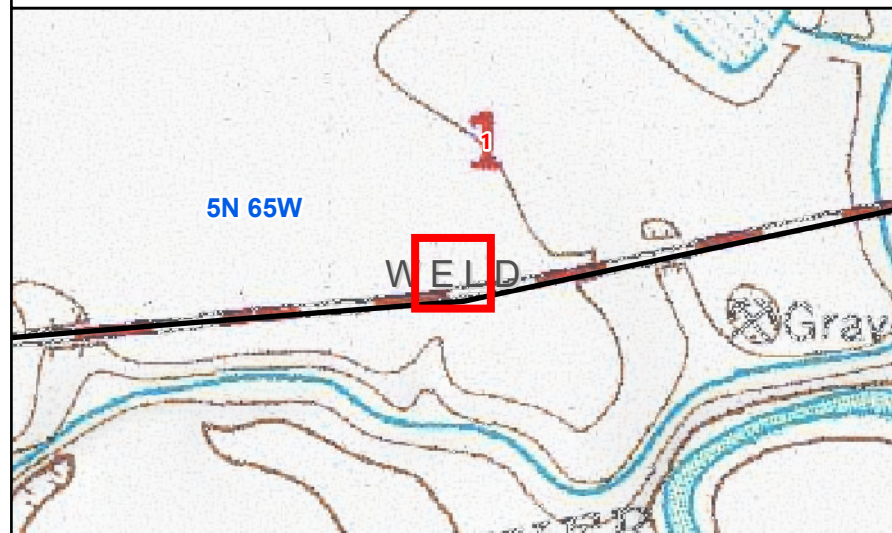
Prepared by:
Scale: 1:300
Date: 11/17/2025

Editor: CDenison

File: PDC_PostPlugging_v1

- Flowline - Removed
- Access Road - Reclaimed
- Reclaimed Tank Battery
- Major Road
- Weld Local

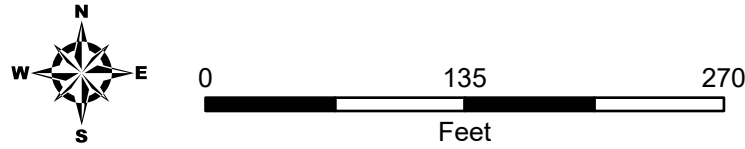
2025 Drone Imagery





PDC Energy Form 4 Final Reclamation - Post Plugging Overview

Gatewood 11-1



Prepared by:
Scale: 1:1,200
Date: 11/17/2025

Editor: CDenison

File: PDC_PostPlugging_v1

⊕ Well Head

--- Flowline - Removed

--- Access Road - Reclaimed

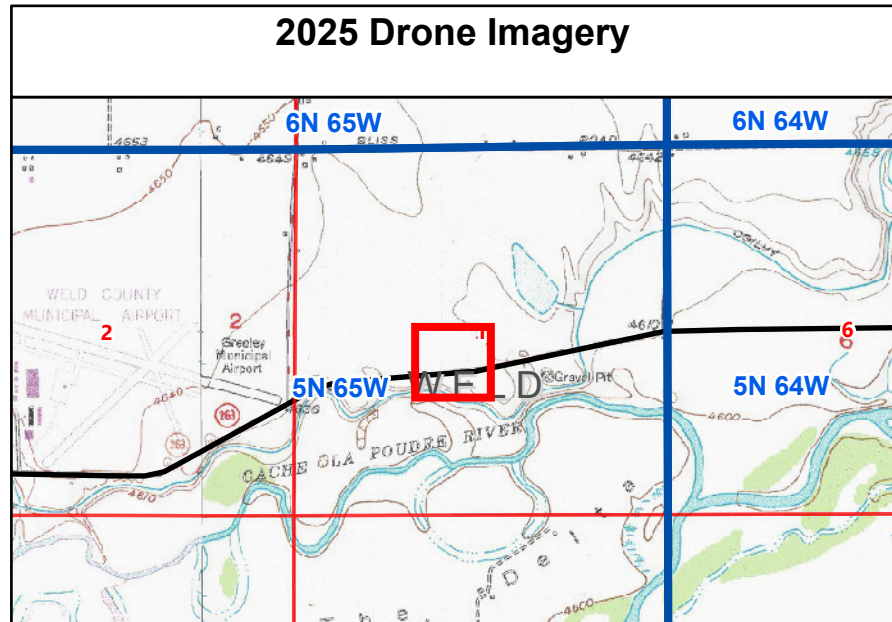
▭ Reclaimed Tank Battery

▭ Reclaimed Well Pad

— Major Road

— Weld Local

2025 Drone Imagery



Cardinal Direction Drone Photos

Photo Dates:

8/12/2025

Drone Photo Height:

85'

North of Disturbance Facing South
Lat/Long: 40.42751183 / -104.61399336



South of Disturbance Facing North
Lat/Long: 40.42600964 / -104.61386333



West of Disturbance Facing East
Lat/Long: 40.42674983 / -104.61483361



East of Disturbance Facing West
Lat/Long: 40.42680133 / -104.61287400



Reference Photo for Crop Growth Stage

Cropland Reference Photo (Corn)
Lat/Long: 40.42701722 / -104.61528211

