




Legend

-  Proposed Soil Boring Location
-  Flowline Location
(Collected via Trimble GPS)
-  Excavation Extent
(Collected via Trimble GPS)

Notes

- 1) All locations are approximate unless otherwise noted.
- 2) Color coded sample exceedances are in reference to ECMC Table 915-1 Organic Compounds in Soil.

GPS – Global Positioning System
 PID – Photoionization Detector
 ppm – Parts per million
 GSSL – Protection of Groundwater Soil Screening Levels




Image Source: Google Earth; Google 2021
 Projection: WGS 1984, UTM Zone 13 North



DATE:	November 14, 2025
DESIGNED BY:	J. Whritenour
DRAWN BY:	L. Blanchard



Noble Energy, Inc. – 100322 – DJ Basin
Spomer-65N66W 32SESE
 SESE, Section 32, Township 5 North, Range 66 West
 Weld County, Colorado

**PROPOSED SOIL BORING
 LOCATION MAP**