

State of Colorado Energy & Carbon Management Commission

1120 Lincoln Street, Suite 801, Denver, Colorado 80203 Phone: (303) 894-2100 Fax: (303) 894-2109



ECMC RECEPTION

Receive Date:

08/18/2025

Document Number:

404320481

Off-Location Flowline

The Flowline Report, Form 44, shall be submitted to register, report realignment, report removal from service, provide pre-abandonment notices, or report abandonment of Off-Location Flowlines, Flowline Systems, Produced Water Transfer Systems, or Crude Oil Transfer Lines or Systems as required by the 1100 Series Rules. The Form 44 shall also be submitted to register, report realignment, or report abandonment of Domestic Taps, and to report Grade 1 Gas Leaks from Flowlines per Rules 610 and 906.

Operator Information

ECMC Operator Number: 17180 Contact Person: Herschel Kennedy
Company Name: CITATION OIL & GAS CORP Phone: (719) 340-1150
Address: 14077 CUTTEN RD Email: Hkennedy@cogc.com
City: HOUSTON State: TX Zip: 77069
Is the Operator a Tier One member of the Utility Notification Center of Colorado (CO811) that participates in Colorado's One Call notification system? Yes [X] No [ ]

OFF LOCATION FLOWLINE

FLOWLINE ENDPOINT LOCATION IDENTIFICATION

Location ID: 480520 Location Type: Production Facilities
Name: Arapahoe Unit Tank Battery Number: Sec. 31
County: CHEYENNE
Qtr Qtr: NWSW Section: 31 Township: 14S Range: 41W Meridian: 6
Latitude: 38.789707 Longitude: -102.052801

Description of Corrosion Protection

Description of Integrity Management Program

Description of the construction method used for public by-ways, road crossings, sensitive wildlife habitats, sensitive areas, and natural and manmade watercourses (i.e., open trench, bored and cased, or bored only), if applicable.

FLOWLINE FACILITY INFORMATION

Flowline Facility ID: 480527 Flowline Type: Production Line Action Type: Pre-Abandonment Notice

OFF LOCATION FLOWLINE REGISTRATION

Equipment at End Point Riser: Separator

Flowline Start Point Location Identification

Location ID: 321689 Location Type: Well Site
Name: ARAPAHOE UNIT-614S41W Number: 31NESW

County: CHEYENNE

No Location ID

Qtr Qtr: NESW Section: 31 Township: 14S Range: 41W Meridian: 6

Latitude: 38.788807 Longitude: -102.046582

Equipment at Start Point Riser: Well

**Flowline Description and Testing**

Type of Fluid Transferred: Crude Oil Emulsion Pipe Material: Fiberglass Max Outer Diameter:(Inches) 3.500

Bedding Material: Native Materials Date Construction Completed: 11/29/1987

Maximum Anticipated Operating Pressure (PSI): 100 Testing PSI: \_\_\_\_\_

Test Date: \_\_\_\_\_

**OFF LOCATION FLOWLINE Pre-Abandonment Notice**

Date: 09/18/2025

**Pre-Abandonment 30-day Notice**

Removed per Rule 1105.d.(2)

Abandoned In Place per Rule 1105.d.(2) Exceptions - select all that apply:

A. A surface owner agreement executed by a surface owner allows abandonment in place.

B. The line is subject to the jurisdiction of the federal government, and the relevant federal agency directs abandonment in place.

C. The flowline or crude oil transfer line is co-located with other active pipelines or utilities or is in a recorded right of way.

D. Removal of the line would cause significant damage to natural resources, including wildlife resources, topsoil, or vegetation.

E. The flowline or crude oil transfer line is in a restricted surface occupancy area or sensitive wildlife habitat.

F. The flowline or crude oil transfer line or a segment of the line crosses or is within 30 feet of a public road, railroad, bike path, public right of way, utility corridor, or active utility or pipeline crossing.

G. The flowline or crude oil transfer line or a segment of the line crosses or is within 30 feet of or from under a river, stream, lake, pond, reservoir, wetlands, watercourse, waterway, or spring.

H. The operator demonstrates and quantifies that the removal of the flowline will cause significant emissions of air pollutants.

Abandoned In Place per Rule 1105.d.(3)

**Description of Pre-Abandonment Notice:**

Line to be abandoned in-place as agreed to by landowner.

**FLOWLINE FACILITY INFORMATION**

Flowline Facility ID: 480528 Flowline Type: Production Line Action Type: \_\_\_\_\_

**OFF LOCATION FLOWLINE REGISTRATION**

Equipment at End Point Riser: Separator

**Flowline Start Point Location Identification**

Location ID: 321708 Location Type: \_\_\_\_\_ Well Site

Name: ARAPAHOE UNIT-614S41W Number: 31SENV

County: CHEYENNE No Location ID

Qtr Qtr: SENV Section: 31 Township: 14S Range: 41W Meridian: 6

Latitude: 38.791975 Longitude: -102.047063

Equipment at Start Point Riser: Well

**Flowline Description and Testing**

Type of Fluid Transferred: Crude Oil Emulsion Pipe Material: Fiberglass Max Outer Diameter:(Inches) 3.500

Bedding Material: Native Materials Date Construction Completed: 02/01/1988

Maximum Anticipated Operating Pressure (PSI): 100 Testing PSI: \_\_\_\_\_

Test Date: \_\_\_\_\_

**OFF LOCATION FLOWLINE Realignment, Out of Service, Pre-Abandonment Notice, or Abandonment Verification**

Date: \_\_\_\_\_

**Description of Realignment, Out of Service, Pre-Abandonment Notice, or Abandonment Verification:**

\_\_\_\_\_

**OPERATOR COMMENTS AND SUBMITTAL**

Comments

\_\_\_\_\_

I hereby certify that the statements made in this form are, to the best of my knowledge, true, correct and complete.

Signed: \_\_\_\_\_ Date: 08/18/2025 Email: Kseeton@cogc.com

Print Name: Kurt Seeton Title: Compliance Specialist

Based on the information provided herein, this Flowline Report complies with ECMC Rules and applicable orders and is hereby approved.

ECMC Approved:  **Director of ECMC** Date: 9/9/2025

**CONDITIONS OF APPROVAL, IF ANY LIST**

**COA Type**

**Description**

--	--

**ATTACHMENT LIST**

**Att Doc Num**

**Name**

404320481	Form 44 Approved-O
404320523	ABANDONMENT IN PLACE DOCUMENTATION
404320529	OFF-LOCATION FLOWLINE GIS DATA
404346636	Form44 Submitted

Total Attach: 4 Files

**General Comments**

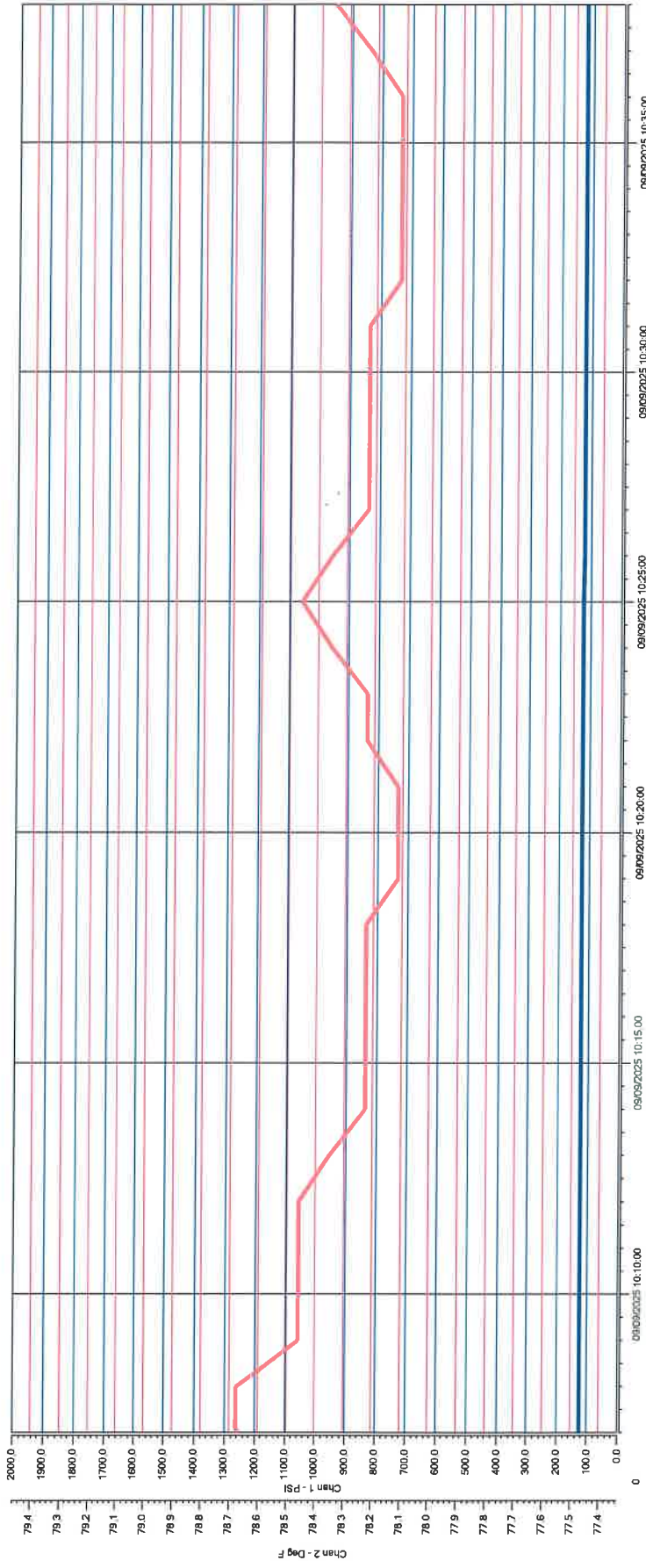
**User Group**

**Comment**

**Comment Date**

		Stamp Upon Approval
--	--	------------------------

Total: 0 comment(s)



Data Date: 09/09/2025 10:07:00  
 Unit Tag: 420172Z  
 File: AU 121.dat  
 Serial Number: 420172ZL0

Unit Tag	Serial Number	
	4201722	4201722
	<u>Pressure</u>	<u>Temperature</u>
Time	Chan 1 - PSI	Chan 2 - Deg F
9/9/2025 10:07	125.2	78.7
9/9/2025 10:08	125.1	78.7
9/9/2025 10:09	124.9	78.5
9/9/2025 10:10	124.8	78.5
9/9/2025 10:11	124.8	78.5
9/9/2025 10:12	124.7	78.5
9/9/2025 10:13	124.5	78.4
9/9/2025 10:14	124.4	78.2
9/9/2025 10:15	124.4	78.2
9/9/2025 10:16	124.3	78.2
9/9/2025 10:17	124	78.2
9/9/2025 10:18	124	78.2
9/9/2025 10:19	124	78.1
9/9/2025 10:20	123.7	78.1
9/9/2025 10:21	123.6	78.1
9/9/2025 10:22	123.6	78.2
9/9/2025 10:23	123.4	78.2
9/9/2025 10:24	123.4	78.4
9/9/2025 10:25	123.3	78.5
9/9/2025 10:26	123.2	78.4
9/9/2025 10:27	123	78.2
9/9/2025 10:28	123	78.2
9/9/2025 10:29	122.9	78.2
9/9/2025 10:30	122.9	78.2
9/9/2025 10:31	122.9	78.2
9/9/2025 10:32	122.8	78.1
9/9/2025 10:33	122.6	78.1
9/9/2025 10:34	122.5	78.1
9/9/2025 10:35	122.5	78.1
9/9/2025 10:36	122.4	78.1
9/9/2025 10:37	122.2	78.2
9/9/2025 10:38	122.2	78.4

**FLOWLINE ABANDONMENT AGREEMENT**

STATE OF COLORADO     §  
                                  §           **KNOW ALL MEN BY THESE PRESENTS:**  
COUNTY OF CHEYENNE   §

**This Flowline Abandonment Agreement** ("Agreement") is made and entered into as of 17<sup>th</sup> day of April 2025, by and between Citation Oil & Gas Corp., a Delaware corporation, whose address is 14077 Cutten Road, Houston, Texas 77069 ("Citation"), and **PURVIS FARMS INC**, whose address is PO Box 175, Weskan, Kansas 67762-0175, ("Landowner").

**WHEREAS**, Landowner is the owner of the surface estate of the following described real property ("Property"): NE/4 SW/4 of Section 31-T14S-R41W, Cheyenne County, Colorado; and

**WHEREAS**, Citation owns and operates oil and gas production-related flowlines on the Property owned by the Landowner; and

**WHEREAS**, the Landowner agrees to allow Citation to perform the abandonment (abandon in-place) of said flowline(s) associated with the Arapahoe Unit 121 Well ("Flowline(s)", whether one or more).

**NOW THEREFORE**, in consideration of the mutual promises and covenants set out below, Landowner and Citation do hereby agree as follows:

1. **Abandonment of Flowline(s):** Citation agrees to abandon the Flowline(s) in place on the Landowner's property in accordance with the Colorado 1100 Series Flowline Regulations, specifically Rule 1105.e.
2. **Compliance with Regulations:** Citation shall comply with all applicable Colorado 1100 Series Flowline Regulations, including but not limited to:
  - a. Evacuating the flowline or crude oil transfer line of any hydrocarbons or produced water to ensure the line is safe and inert;
  - b. Depleting the flowline or crude oil transfer line to atmospheric pressure;
  - c. Cutting the flowline's or crude oil transfer line's risers to three (3) feet below grade or to the depth of the flowline or crude oil transfer line, whichever is shallower;
  - d. Sealing the ends of the flowline or crude oil transfer line below grade;
  - e. Removing above-ground cathodic protection and equipment associated with the riser; and
  - f. Completing and submitting a Flowline Report, Form 44, to the Colorado Energy & Carbon Management Commission (ECMC) within 90 days of abandonment.
3. **Landowner's Consent:** The Landowner consents to the abandonment of the Flowline(s) and agrees to provide access to the property as necessary for Citation to perform the abandonment activities.
4. **Governing Law:** This Agreement shall be governed by and construed in accordance with the laws of the State of Colorado.
5. **Binding:** This Agreement shall extend to and be binding on the parties hereto, their respective successors and assigns.
6. **Counterpart:** This Agreement may be executed in any number of counterparts, each of which shall be considered an original for all purposes.

**SIGNATURES:**



IN WITNESS WHEREOF, the parties have executed this Agreement as of the date first above written.

**Citation Oil & Gas Corp.:**

By:   
Fletcher Ortiz  
Land Manager

**Landowner:**

**PURVIS FARMS INC.**

By:   
Name:   
Title: President