

WGS84  
±8ft

40.31083, -104.49670

m  
±3m

1422

°T  
±10

NW300



**ECMC  
Environmental  
Field Inspection**



UPRC 64N64W 13NWSE  
© 30-Oct-25 14:11:22  
ECMC Environmental Inspection

Area near former horizontal separator and Spill ID 491852

WGS84  
±8ft

40.31085, -104.49666

m  
±3m

1422

°;T  
±10

N346



**ECMC  
Environmental  
Field Inspection**



UPRC 64N64W 13NWSE  
© 30-Oct-25 14:11:32  
ECMC Environmental Inspection

Area near former produced water vessels and crude oil ASTs

WGS84  
±8ft

40.31087, -104.49652

m  
±3m

1423

°T  
±10

N8



**ECMC  
Environmental  
Field Inspection**



UPRC 64N64W 13NWSE  
© 30-Oct-25 14:11:43  
ECMC Environmental Inspection

Area near former produced water vessels and crude oil ASTs

WGS84  
±8ft

40.31094, -104.49650

m  
±3m

1423

°T  
±10

SW208



**ECMC  
Environmental  
Field Inspection**



UPRC 64N64W 13NWSE  
© 30-Oct-25 14:12:02  
ECMC Environmental Inspection

WGS84  
±8ft


40.31094, -104.49649

m  
±3m

1423

°T  
±10

S174



Weeds


3rd party  
meter  
shed

Weeds

**ECMC  
Environmental  
Field Inspection**



UPRC 64N64W 13NWSE  
© 30-Oct-25 14:12:07  
ECMC Environmental Inspection



Erosion off location

Trash/  
Debris

**ECMC**  
**Environmental**  
**Field Inspection**



WGS84  
±24ft


40.31094, -104.49701

m  
±4m

1419

°T  
±12

SE112



**ECMC  
Environmental  
Field Inspection**



UPRC 64N64W 13NWSE  
© 30-Oct-25 14:14:57  
ECMC Environmental Inspection

Approximate location of Spill ID 491852/ Sater 32-13 FL02

WGS84  
±23ft


40.31095, -104.49702

m  
±5m

1420

°T  
±12

E100



**ECMC  
Environmental  
Field Inspection**



UPRC 64N64W 13NWSE  
© 30-Oct-25 14:15:06  
ECMC Environmental Inspection

Approximate location of Spill ID 491852/ Sater 32-13 FL02