






**Legend**

-  Proposed Soil Boring Location
-  Flowline Location
-  Soil Sample Location – Field Screen (Collected via Trimble GPS)
-  Soil Sample Location – Lab Analyzed (Collected via Trimble GPS)
-  Excavation Extent (Collected via Trimble GPS)

**Notes**

1) All locations are approximate unless otherwise noted.

GPS – Global Positioning System  
 PID – Photoionization Detector  
 ppm – Parts per million

0 ft.                      50 ft.                      100 ft.





Image Source: Google Earth; Google 2021  
 Projection: WGS 1984, UTM Zone 13 North



DATE:	October 28, 2025
DESIGNED BY:	J. Whritenour
DRAWN BY:	E.Hossink



**Tasman, Inc.**  
 4725 Independence Street  
 Wheat Ridge, CO 80033

**Noble Energy, Inc – 100322 – DJ Basin**  
**SESE 36-7N-64W State Tholen TB Loc**  
 SESE, Section 36, Township 7 North, Range 64 West  
 Weld County, Colorado

PROPOSED SITE  
 INVESTIGATION MAP  
 (BACKGROUNDS)

FIGURE  
 2B