

UNITED STATES  
DEPARTMENT OF THE INTERIOR  
GEOLOGICAL SURVEY

RECEIVED

Form Approved  
Budget Bureau No. 42-R1424

**SUNDRY NOTICES AND REPORTS ON WELLS**

(Do not use this form for proposals to drill or to deepen or plug back to a different reservoir. Use Form 9-331-C for such proposals.)

1. oil well  gas well  other

2. NAME OF OPERATOR  
Continental Oil Company

3. ADDRESS OF OPERATOR  
152 N. Durbin, Casper, WY 82601

4. LOCATION OF WELL (REPORT LOCATION CLEARLY. See space 17 below.)  
AT SURFACE: 1382' FSL, 229' FWL NWSW  
AT TOP PROD. INTERVAL:  
AT TOTAL DEPTH:

16. CHECK APPROPRIATE BOX TO INDICATE NATURE OF NOTICE, REPORT, OR OTHER DATA

REQUEST FOR APPROVAL TO:	SUBSEQUENT REPORT OF:
TEST WATER SHUT-OFF <input type="checkbox"/>	<input type="checkbox"/>
FRACTURE TREAT <input type="checkbox"/>	<input type="checkbox"/>
SHOOT OR ACIDIZE <input type="checkbox"/>	<input type="checkbox"/>
REPAIR WELL <input type="checkbox"/>	<input type="checkbox"/>
PULL OR ALTER CASING <input type="checkbox"/>	<input type="checkbox"/>
MULTIPLE COMPLETE <input type="checkbox"/>	<input type="checkbox"/>
CHANGE ZONES <input type="checkbox"/>	<input type="checkbox"/>
ABANDON* <input type="checkbox"/>	<input type="checkbox"/>
(other) <u>Elevation Change</u> <input checked="" type="checkbox"/>	<input type="checkbox"/>

5. LEASE C-7979	
6. IF INDIAN, ALLOTTEE OR TRIBE NAME	
7. UNIT AGREEMENT NAME	
8. FARM OR LEASE NAME Conoco Federal 22	
9. WELL NO. 2	
10. FIELD OR WILDCAT NAME Pierre "B"	
11. SEC., T., R., M., OR BLK. AND SURVEY OR AREA Sec. 22, T9N, R78W	
12. COUNTY OR PARISH Jackson	13. STATE Colorado
14. API NO.	
15. ELEVATIONS (SHOW DF, KDB, AND WD) 8345' GI	

(NOTE: Report results of multiple completion or change on Form 9-330.)

DVR
FJP
JAM
JJD
RLS
END

17. DESCRIBE PROPOSED OR COMPLETED OPERATIONS (Clearly state all pertinent details, and give pertinent dates, including estimated date of starting any proposed work. If well is directionally drilled, give subsurface locations measured and true vertical depths for all markers and zones pertinent to this work.)\*

When the Application to Drill this well was submitted, the elevation was incorrectly stated because of a surveying error. The elevation shown on the attached plat is the corrected one. This plat is showing the old location which was changed to the location shown above.

Subsurface Safety Valve: Manu. and Type \_\_\_\_\_ Set @ \_\_\_\_\_ Ft.

18. I hereby certify that the foregoing is true and correct

SIGNED J.C. Thompson TITLE Administrative Supervisor DATE August 11, 1978

(This space for Federal or State office use)

APPROVED BY W. Rogers TITLE DIRECTOR DATE AUG 16 1978

CONDITIONS OF APPROVAL, IF ANY:



00222644

\*See Instructions on Reverse Side

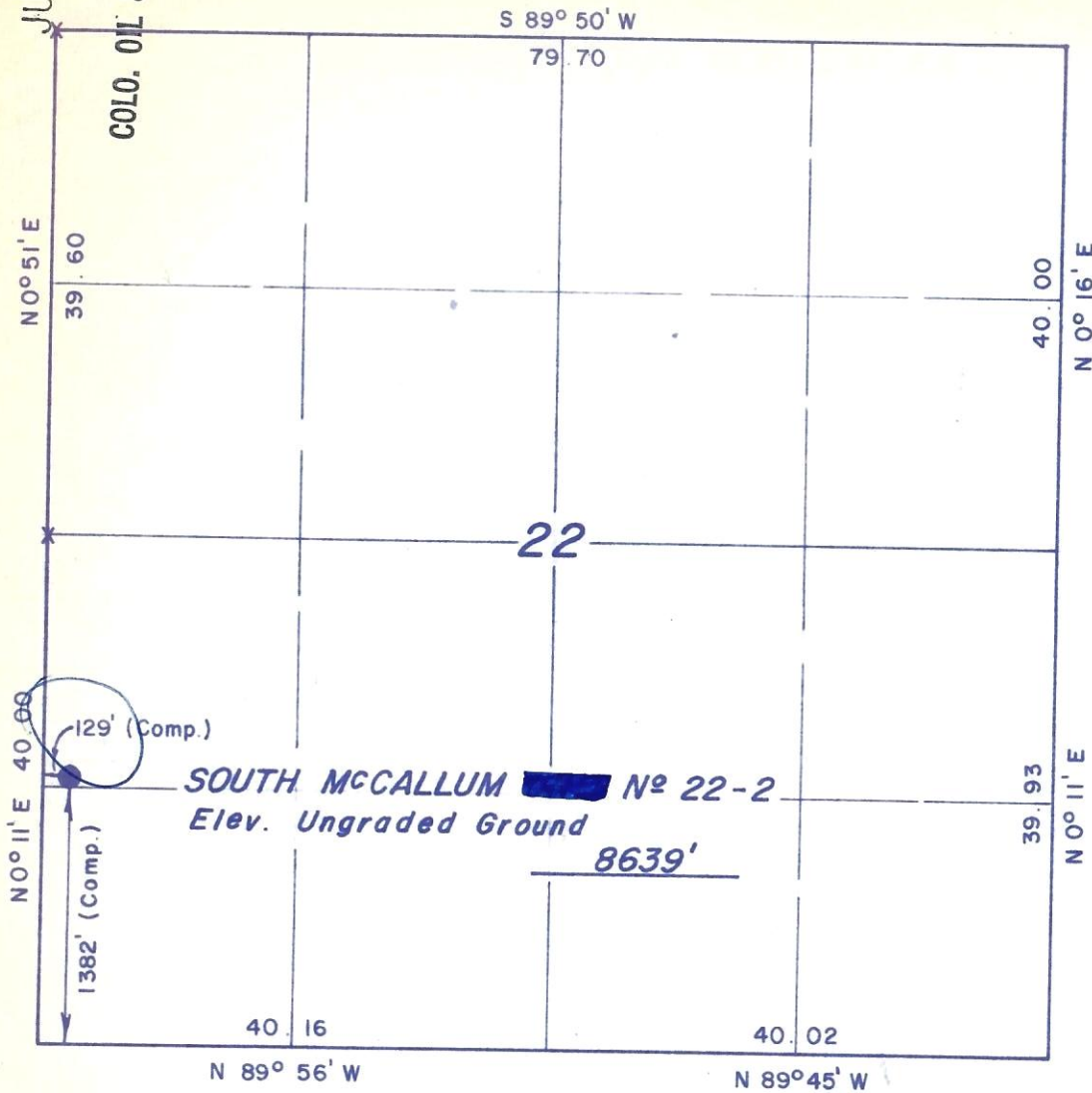
21 file

RECEIVED

JUL 10 1978

COLO. OIL & GAS CONS. COMM.

T 9 N, R 78 W, 6th P.M.



X = Section Corners Located

PROJECT

CONTINENTAL OIL COMPANY

Well location, SOUTH MCCALLUM [redacted] No 22-2, located as shown in the NW 1/4 SW 1/4 Section 22, T 9 S, R 78 W, 6th P.M. Jackson County, Colorado.



CERTIFICATE

THIS IS TO CERTIFY THAT THE ABOVE PLAT WAS PREPARED FROM FIELD NOTES OF ACTUAL SURVEYS MADE BY ME OR UNDER MY SUPERVISION AND THAT THE SAME ARE TRUE AND CORRECT TO THE BEST OF MY KNOWLEDGE AND BELIEF.

*Robert J. [Signature]*  
 REGISTERED LAND SURVEYOR  
 REGISTRATION NO 5839  
 STATE OF COLORADO

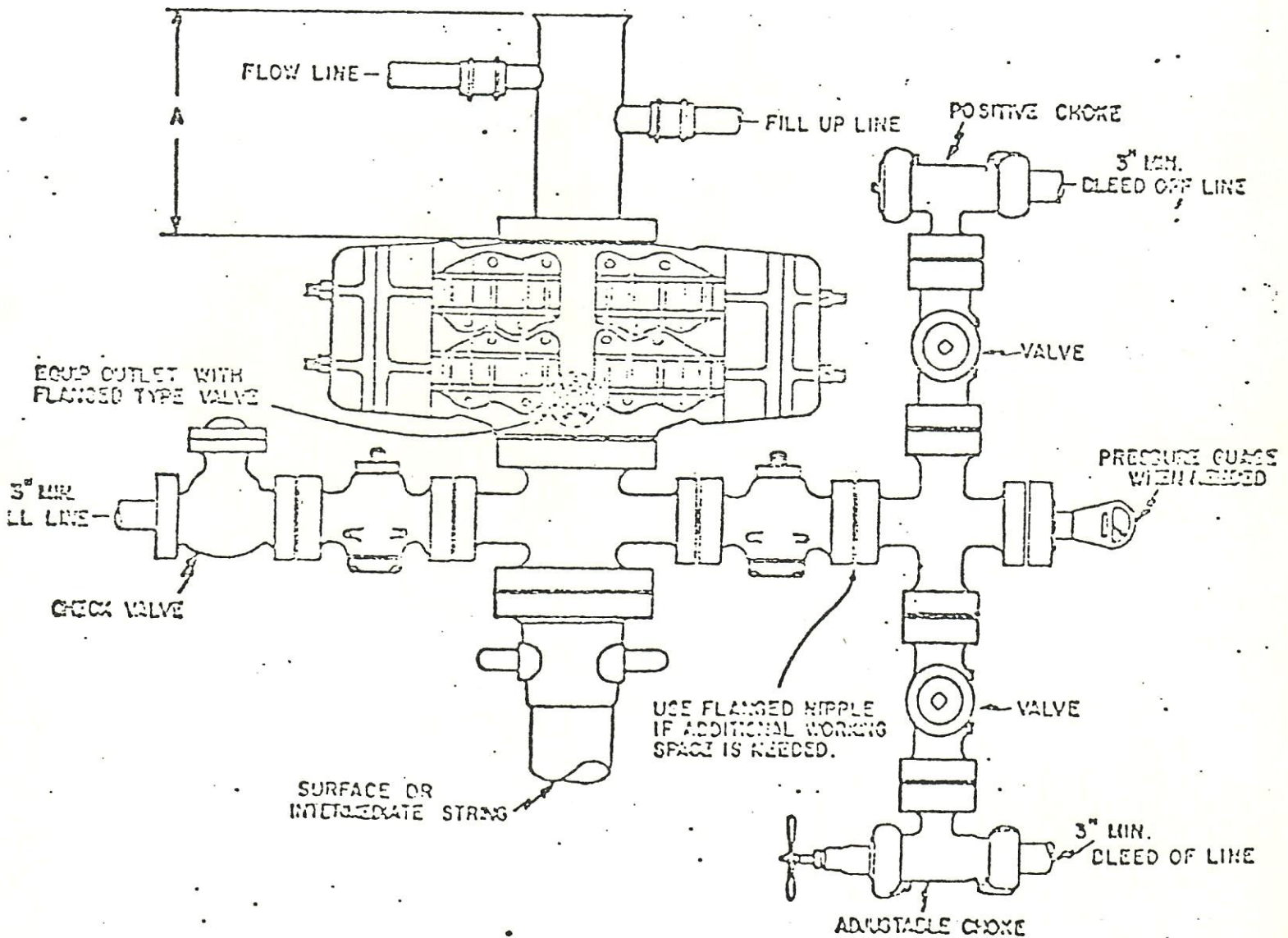
UINTAH ENGINEERING & LAND SURVEYING  
 P. O. BOX Q - 110 EAST - FIRST SOUTH  
 VERNAL, UTAH - 84078

SCALE 1" = 1000'	DATE 4 / 26 / 78
PARTY R.K. S.S. J.B. B.N. BFW	REFERENCES GLO Plat
WEATHER Cold	FILE CONTINENTAL OIL CO.

RECEIVED

JUL 10 1970

COLO. OIL & GAS CONS. COMM



Conoco:

Minimum BOP Stack  
One Pipe Ram  
One Blind Ram

Manifold

Well Head

3000' psi Working Pressure

3000 psi Working Pressure

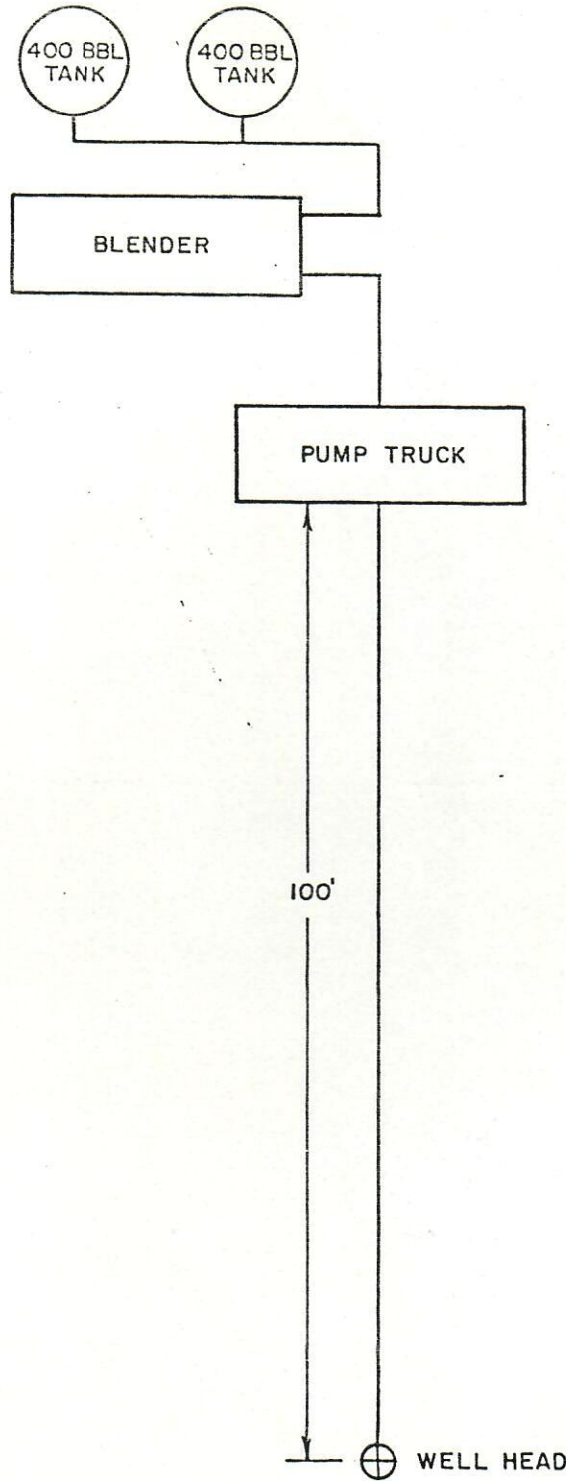
3000 psi Working Pressure

8

RECEIVED

JUL 10 1978

COLO. OIL & GAS CONS. COMM.



Mc CALLUM WELL FRAC LAYOUT