

EDITH ANN 1 (05-123-12833): Wellhead Cut/Cap

40.121425, -105.002063

NESE Sec. 21 T2N, R68W, 6th PM

Weld County, Colorado

Crestone Peak Resources (10633)



Equipment to be Removed		
Legend	Equipment On-Site	# Pieces of Equipment
1	EDITH ANN 1 (05-123-12833) 40.121425, -105.002063	1

Legend	
Site Investigation Points	
✘	Visual Inspection and Soil Sample

Edith Ann 1-2 (12312833_FL): Off-Location Flowline Decommission


40.121425, -105.002063

NESE Sec. 21 T2N, R68W, 6th PM

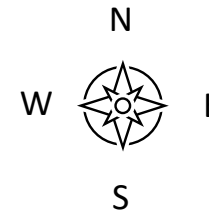
Weld County, Colorado

Crestone Peak Resources (10633)

Flowline Unique OperFeatID	Line Type	Start Location	Start Location Latitude/Longitude	End Location	End Location Latitude, Longitude (Cut Point)	Approx. Length to Decommission (ft)
12312833_FL	Multiphase	Wellhead	40.121425, -105.002063	Separator	40.123111, -105.001647	625



Site Investigation Points
X Visual Inspection and Soil Sample



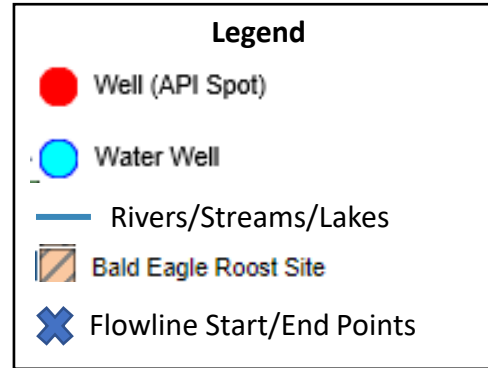
EDITH ANN 1 (05-123-12833): ¼ Mile Buffer - Wildlife and Hydrology Map

40.121425, -105.002063

NESE Sec. 21 T2N, R68W, 6th PM

Weld County, Colorado

Crestone Peak Resources (10633)



Receptor	DWR Receipt (Permit)	Distance (ft)	Direction	Well Depth(ft)	Static Water Level (ft)
Geoexchange Loop Fields	0051951A (91-GX)	980	NE	300	Not Recorded
Geoexchange Loop Fields	0491877 (366-G)	1045	NE	100	Not Recorded
Domestic Well	3623659 (276522-)	1050	NE	21	Not Recorded
Idaho Creek	N/A	1065	N	Surface	Surface

