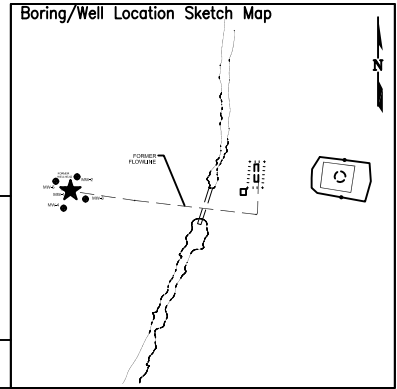




BORING/WELL CONSTRUCTION LOG



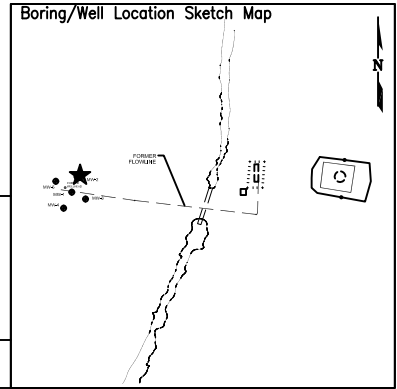
Page 1 of 1

Boring/Well No. MW-1		Total Depth 8'	Location Noble Energy, Inc. Markus 1 SESW Sec. 28, T5N, R65W, 6th PM Weld County, Colorado			
Project No./Name C024-129/ Noble Markus 1		Approved By				
Drilling Contractor/Driller DrillPro		Geologist/Office Ethan Black / Fremont Environmental, Inc.				
Drilling Equipment/Method Geoprobe		Size/Type of Bit 2.5" direct push	Sampling Method direct push	Start/Finish Date 07/21/2025		
Well Installed? Yes <input checked="" type="checkbox"/> No <input type="checkbox"/>	Casing Mtrl./Dia. PVC/1"	Screen: Type Slotted Mtrl. PVC Length 6' Dia. 1" Slot Size 0.010"				
Elevation of: (ft. above datum)	Ground Surface	Top of Well Casing	Top of Screen	Bottom of Screen	Ground Water Surface/Date Measured	

DEPTH (feet)	WELL CONSTRUCTION		LITHOLOGY		Penetration Rate (blows/6")	Recovery (%)	Sample Interval (feet)	PID Values (ppm)
			GRAPHIC LOG	VISUAL DESCRIPTION				
5	Bentonite	1" Blank	SC	Sandy Clay: plastic, dark brown and gray, wet		100%		
10	#10-20 Silica Sand	1" Screen				100%		
15								
20				TD 8'				



BORING/WELL CONSTRUCTION LOG



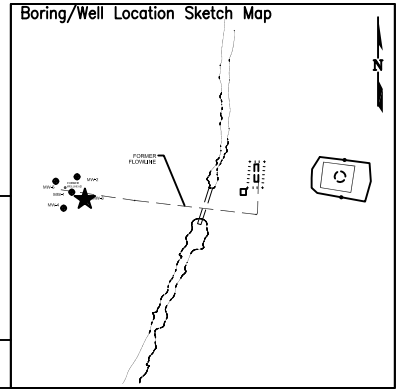
Page 1 of 1

Boring/Well No. MW-2		Total Depth 8'	Location Noble Energy, Inc. Markus 1 SESW Sec. 28, T5N, R65W, 6th PM Weld County, Colorado			
Project No./Name C024-129/ Noble Markus 1		Drilling Contractor/Driller DrillPro				
Geologist/Office Ethan Black / Fremont Environmental, Inc.		Approved By				
Drilling Equipment/Method Geoprobe		Size/Type of Bit 2.5" direct push	Sampling Method direct push	Start/Finish Date 07/21/2025		
Well Installed? Yes <input checked="" type="checkbox"/> No <input type="checkbox"/>	Casing Mtrl./Dia. PVC/1"	Screen: Type Slotted Mtrl. PVC Length 6' Dia. 1" Slot Size 0.010"				
Elevation of: (ft. above datum)	Ground Surface	Top of Well Casing	Top of Screen	Bottom of Screen	Ground Water Surface/Date Measured	

DEPTH (feet)	WELL CONSTRUCTION		LITHOLOGY		Penetration Rate (blows/6")	Recovery (%)	Sample Interval (feet)	PID Values (ppm)
			GRAPHIC LOG	VISUAL DESCRIPTION				
5	Bentonite	1" Blank	SC	Sandy Clay: plastic, dark brown and gray, wet		100%		
	#10-20 Silica Sand	1" Screen						
10								
15								
20								
				TD 8'		100%		



BORING/WELL CONSTRUCTION LOG



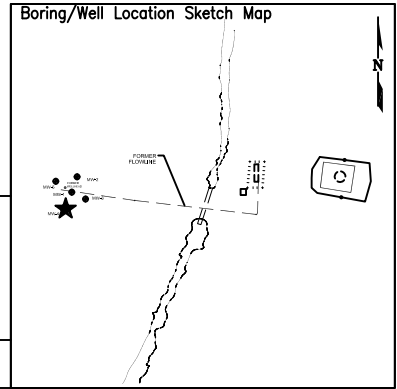
Page 1 of 1

Boring/Well No. MW-3		Total Depth 8'	Location Noble Energy, Inc. Markus 1 SESW Sec. 28, T5N, R65W, 6th PM Weld County, Colorado			
Project No./Name C024-129/ Noble Markus 1		Drilling Contractor/Driller DrillPro				
Geologist/Office Ethan Black / Fremont Environmental, Inc.		Approved By				
Drilling Equipment/Method Geoprobe		Size/Type of Bit 2.5" direct push	Sampling Method direct push	Start/Finish Date 07/21/2025		
Well Installed? Yes <input checked="" type="checkbox"/> No <input type="checkbox"/>	Casing Mtrl./Dia. PVC/1"	Screen: Type Slotted Mtrl. PVC Length 6' Dia. 1" Slot Size 0.010"				
Elevation of: (ft. above datum)	Ground Surface	Top of Well Casing	Top of Screen	Bottom of Screen	Ground Water Surface/Date Measured	

DEPTH (feet)	WELL CONSTRUCTION		LITHOLOGY		Penetration Rate (blows/6")	Recovery (%)	Sample Interval (feet)	PID Values (ppm)
			GRAPHIC LOG	VISUAL DESCRIPTION				
5	Bentonite	1" Blank	SC	Sandy Clay: plastic, dark brown and gray, wet		100%		
10	#10-20 Silica Sand	1" Screen						
15								
20				TD 8'		100%		



BORING/WELL CONSTRUCTION LOG



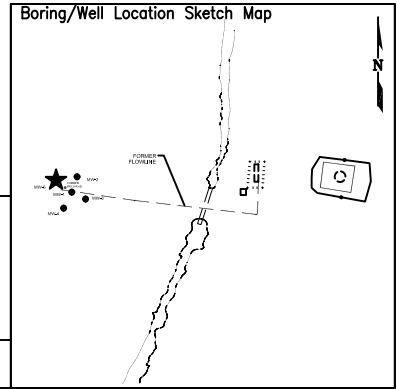
Page 1 of 1

Boring/Well No. MW-4		Total Depth 8'	Location Noble Energy, Inc. Markus 1 SESW Sec. 28, T5N, R65W, 6th PM Weld County, Colorado			
Project No./Name C024-129/ Noble Markus 1			Approved By			
Drilling Contractor/Driller DrillPro			Geologist/Office Ethan Black / Fremont Environmental, Inc.			
Drilling Equipment/Method Geoprobe			Size/Type of Bit 2.5" direct push	Sampling Method direct push	Start/Finish Date 07/21/2025	
Well Installed? Yes <input checked="" type="checkbox"/> No <input type="checkbox"/>		Casing Mtrl./Dia. PVC/1"	Screen: Type Slotted Mtrl. PVC Length 6' Dia. 1" Slot Size 0.010"			
Elevation of: (ft. above datum)		Ground Surface	Top of Well Casing	Top of Screen	Bottom of Screen	Ground Water Surface/Date Measured

DEPTH (feet)	WELL CONSTRUCTION		LITHOLOGY		Penetration Rate (blows/6")	Recovery (%)	Sample Interval (feet)	PID Values (ppm)
			GRAPHIC LOG	VISUAL DESCRIPTION				
5	Bentonite	1" Blank	SC	Sandy Clay: plastic, dark brown and gray, wet		100%		
10	#10-20 Silica Sand	1" Screen						
15								
20				TD 8'		100%		



BORING/WELL CONSTRUCTION LOG



Page 1 of 1

Boring/Well No. MW-5		Total Depth 8'	Location Noble Energy, Inc. Markus 1 SESW Sec. 28, T5N, R65W, 6th PM Weld County, Colorado			
Project No./Name C024-129/ Noble Markus 1		Drilling Contractor/Driller DrillPro				
Geologist/Office Ethan Black / Fremont Environmental, Inc.		Approved By				
Drilling Equipment/Method Geoprobe		Size/Type of Bit 2.5" direct push	Sampling Method direct push	Start/Finish Date 07/21/2025		
Well Installed? Yes <input checked="" type="checkbox"/> No <input type="checkbox"/>	Casing Mtrl./Dia. PVC/1"	Screen: Type Slotted Mtrl. PVC Length 6' Dia. 1" Slot Size 0.010"				
Elevation of: (ft. above datum)	Ground Surface	Top of Well Casing	Top of Screen	Bottom of Screen	Ground Water Surface/Date Measured	

DEPTH (feet)	WELL CONSTRUCTION		LITHOLOGY		Penetration Rate (blows/6")	Recovery (%)	Sample Interval (feet)	PID Values (ppm)
			GRAPHIC LOG	VISUAL DESCRIPTION				
5	Bentonite	1" Blank	SC	Sandy Clay: plastic, dark brown and gray, wet		100%		
10	#10-20 Silica Sand	1" Screen						
15								
20				TD 8'		100%		