

**Currier BCU 0993-16-07 Pad
Mineral Leasehold Map
SWNE, SECTION 16,
T9S, R93W, 6th P.M.
MESA COUNTY, CO**

● Currier BCU 0993-16-07 BHL - - - - PAS



Federal Units

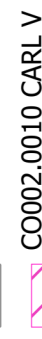
Laramie Acreage



FEDERAL



FEE

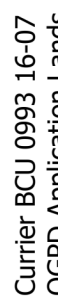


CO002.0010 CARL V
BARNARD ET UX

— Currier BCU 0993-16-07 Path



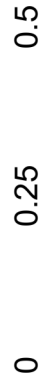
CURRIER BCU 0993 16-07



Currier BCU 0993 16-07
OGPD Application Lands



N



Miles