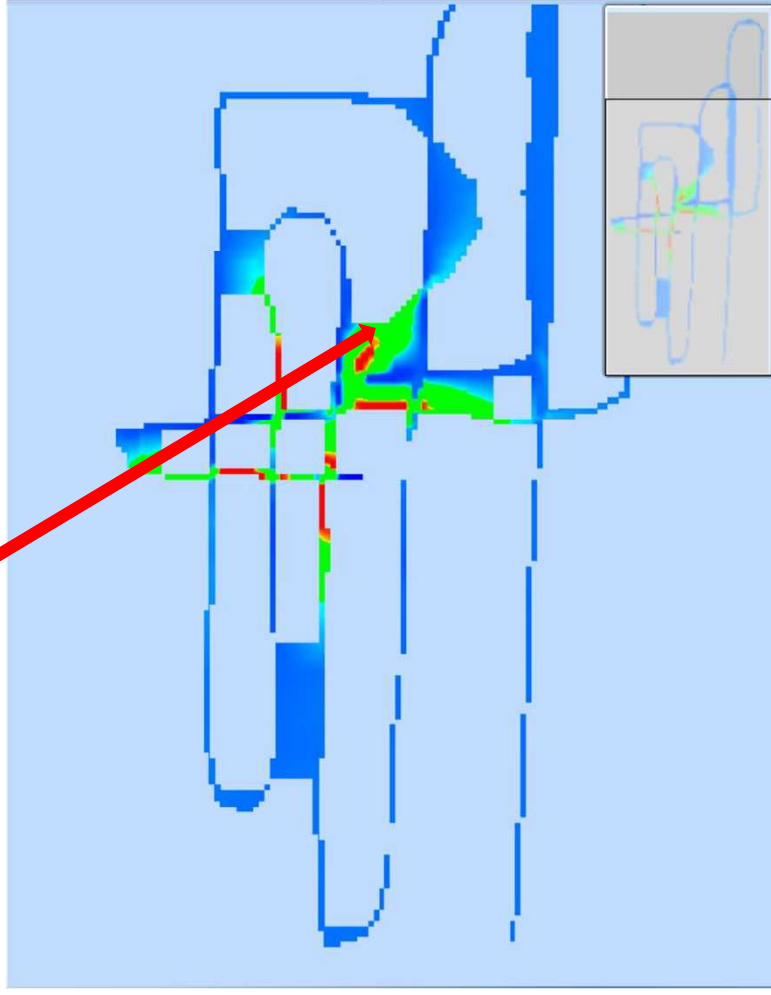
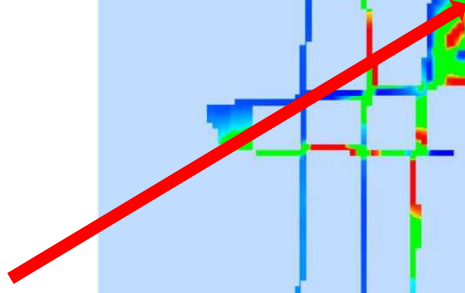


**BASS BOX ELDER FARMS #10-33**  
**API: 05-001-08450**



Potential well  
anomaly  
39.7998134°  
-104.6425298°



LaPlata Wells


**BASS BOX ELDER FARMS #10-33**  
**API: [05-001-08450](https://www.eia.gov/energy/production/05-001-08450)**




Facing North



Facing South



Facing East



Facing West



Aspen Wells