





T208-1

0.76 acres

T208-1 Comprehensive Sampling 8/15
Parcel Sampling Locations
Bishop Loss of Containment

L ¼ 1¼ Section 6, Township 6N, Range 64W

-  Incident Location
-  Comprehensive Soil Location
-  Parcel Boundary
-  Residential Grid

