





T172-1

0.75 acres

T172-1 Comprehensive Sampling 6/19
Parcel Sampling Locations
Bishop Loss of Containment

NW¼ NE¼ Section 13, Township 6N, Range 65W

-  Incident Location
-  Comprehensive Soil Location
-  Parcel Boundary
-  Residential Grid

