





T150

4.60 acres

Parcel Sampling Locations
Bishop Loss of Containment

SE¼ SE¼ Section 1, Township 6N, Range 65W

-  Incident Location
-  Comprehensive Soil Sampling Location
-  Parcel Boundary
-  Agricultural Grid - 10 Acre



County Road 49

County Road 72

