





## T149-2

0.58 acres

T149-2 Comprehensive Sampling 6/12  
Parcel Sampling Locations  
Bishop Loss of Containment

SE¼ SE¼ Section 1, Township 6N, Range 65W

-  Incident Location
-  Comprehensive Soil Location
-  Parcel Boundary
-  Residential Grid

