





T175-1

0.37 acres

T175-1 Comprehensive Sampling 6/19
Parcel Sampling Locations
Bishop Loss of Containment

L ¼ 4¼ Section 31, Township 7N, Range 64W

-  Incident Location
-  Comprehensive Soil Location
-  Parcel Boundary
-  Residential Grid

