





T166

2.22 acres

Parcel Sampling Locations
Bishop Loss of Containment

SE¼ SE¼ Section 12, Township 6N, Range 65W

-  Incident Location
-  Preliminary Soil Sampling Location
-  Parcel Boundary
-  Residential Grid

