LWD REALTIME COMPOSITE LOG

Gamma Ray

Scale: 1:240 Measured Depth	**Company:**	**GMT Exploration Company LLC**	
	Well:	**Vulcan 6-64 10-8 10HN**	
	Field:	**Elbert County (NAD83/TN)**	
Depth Reference: **Driller's Depth**	**County:**	**Elbert**	**Country:** **United States**
	State:	**Colorado**	
Status: **Field Print**	Surface Location:		Other Services:
	Latitude:	39° 32' 42.256" N	
	Longitude:	104° 32' 32.039" W	Directional
API: 5039066880000			
Job ID: 111723252			

Operational Summary

Dates		Drilled (ft)		Logged (ft)	
From:	2023-03-24	Top:	97.00	Top:	0.00
To:	2023-03-27	Bottom:	18199.00	Bottom:	18186.00

Rig & Elevations

Rig Contractor:	Akita Drilling	Rig:	Akita 518	Elev. KB: (ft)	N/A
Permanent Datum (P.D.):	Mean Sea Level	Elevation: (ft)	0.00	Elev. DF: (ft)	6089.50
Log Measured From:	Rig Floor	Above P.D.: (ft)	6089.50	Elev. GL: (ft)	6073.00

(C) 2023 Baker Hughes Company - All rights reserved. Baker Hughes and its affiliates provides this information on an "as is" basis for general information purposes and believes it to be accurate as of the date of publication. Baker Hughes does not make any representation as to the accuracy or completeness of the information and makes no warranties of any kind, specific, implied or oral, to the fullest extent permissible by law, including those of merchantability and fitness for a particular purpose or use. Baker Hughes hereby disclaims any and all liability for any direct, indirect, consequential or special damages, claims for lost profits, or third party claims arising from the use of the information, whether a claim is asserted in contract, tort, or otherwise. The Baker Hughes logo is a trademark of Baker Hughes Company.

Company	GMT Exploration Company LLC				
Well	Vulcan 6-64 10-8 10HN				
Interval	**Date From:**	2023-03-24 21:48	**Interval Drilled: (ft)**	97.00 -	18199.00
	Date To:	2023-03-27 06:35	**Interval Logged: (ft)**	0.00 -	18186.00
Created	2023-03-27 16:25:30				

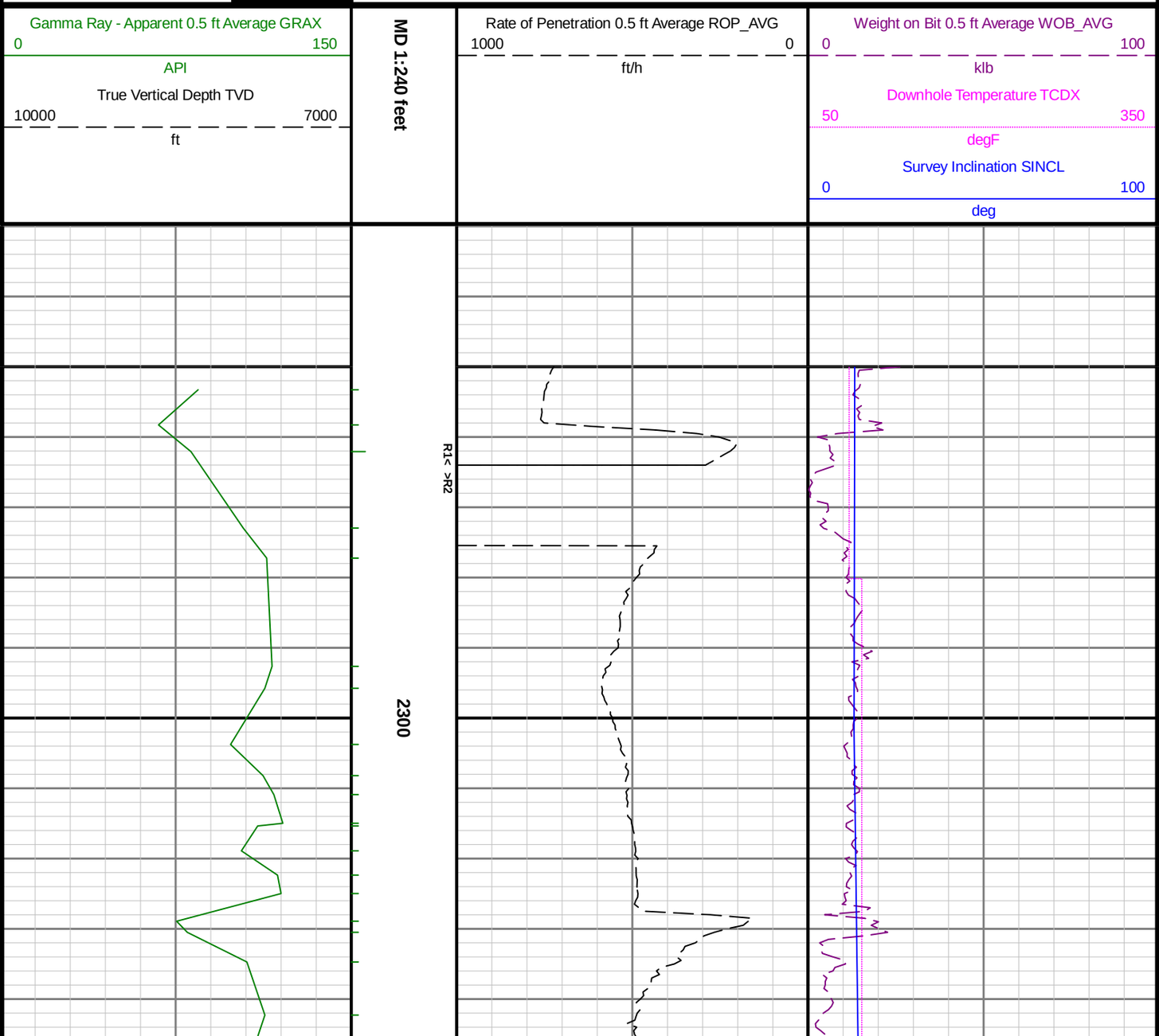

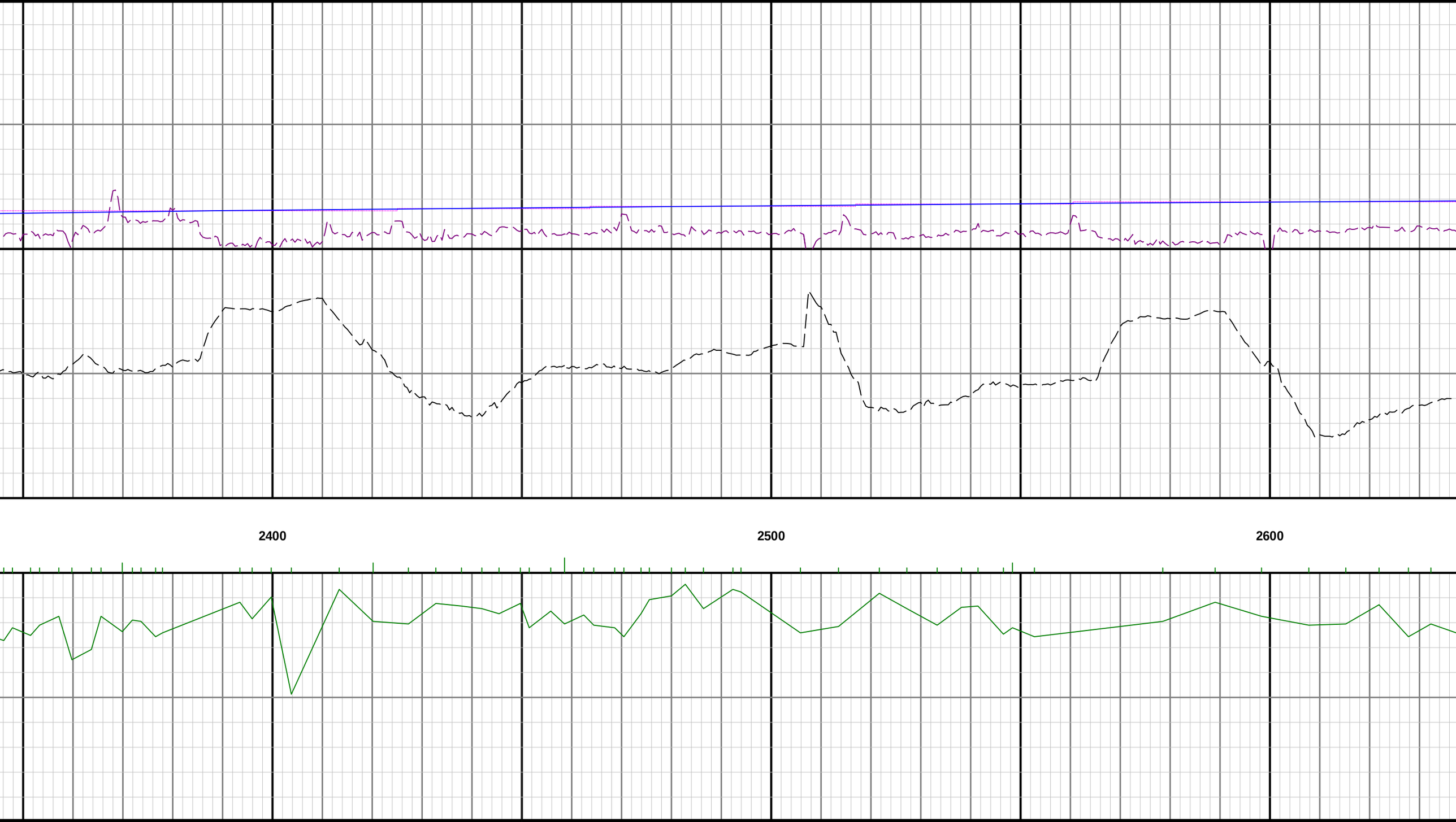
2400
2500
2600

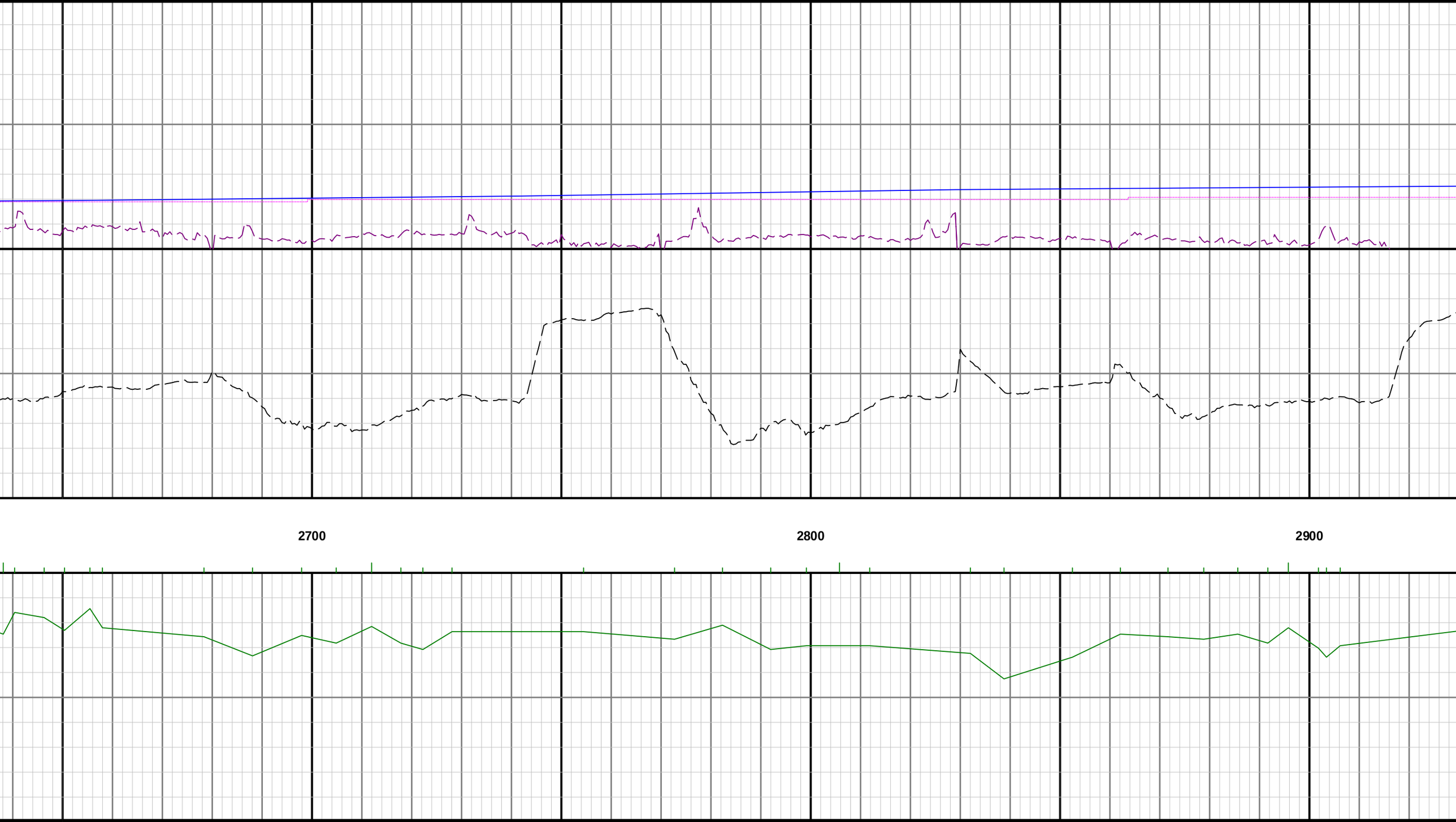
2700
2800
2900

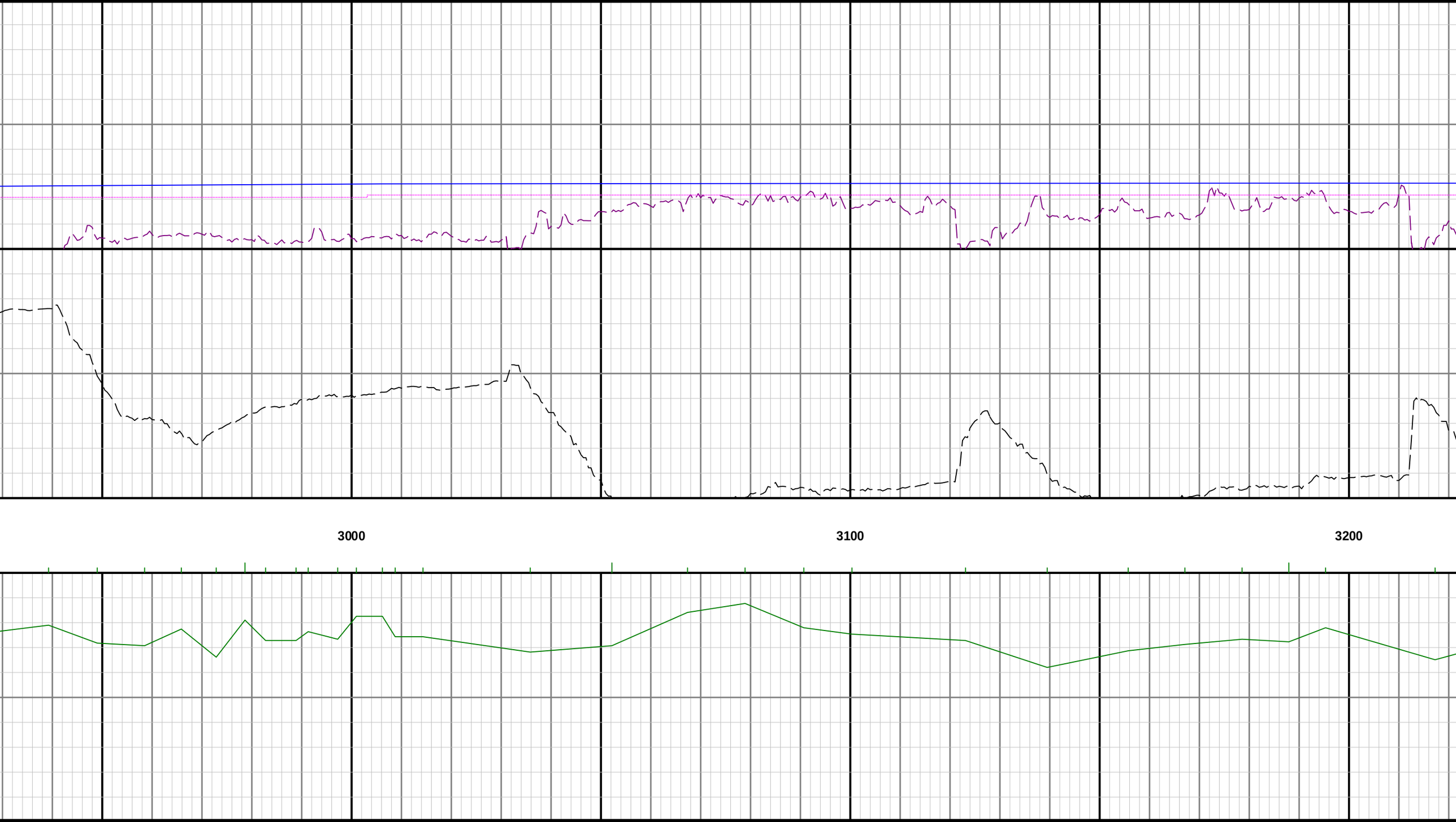
3000
3100
3200

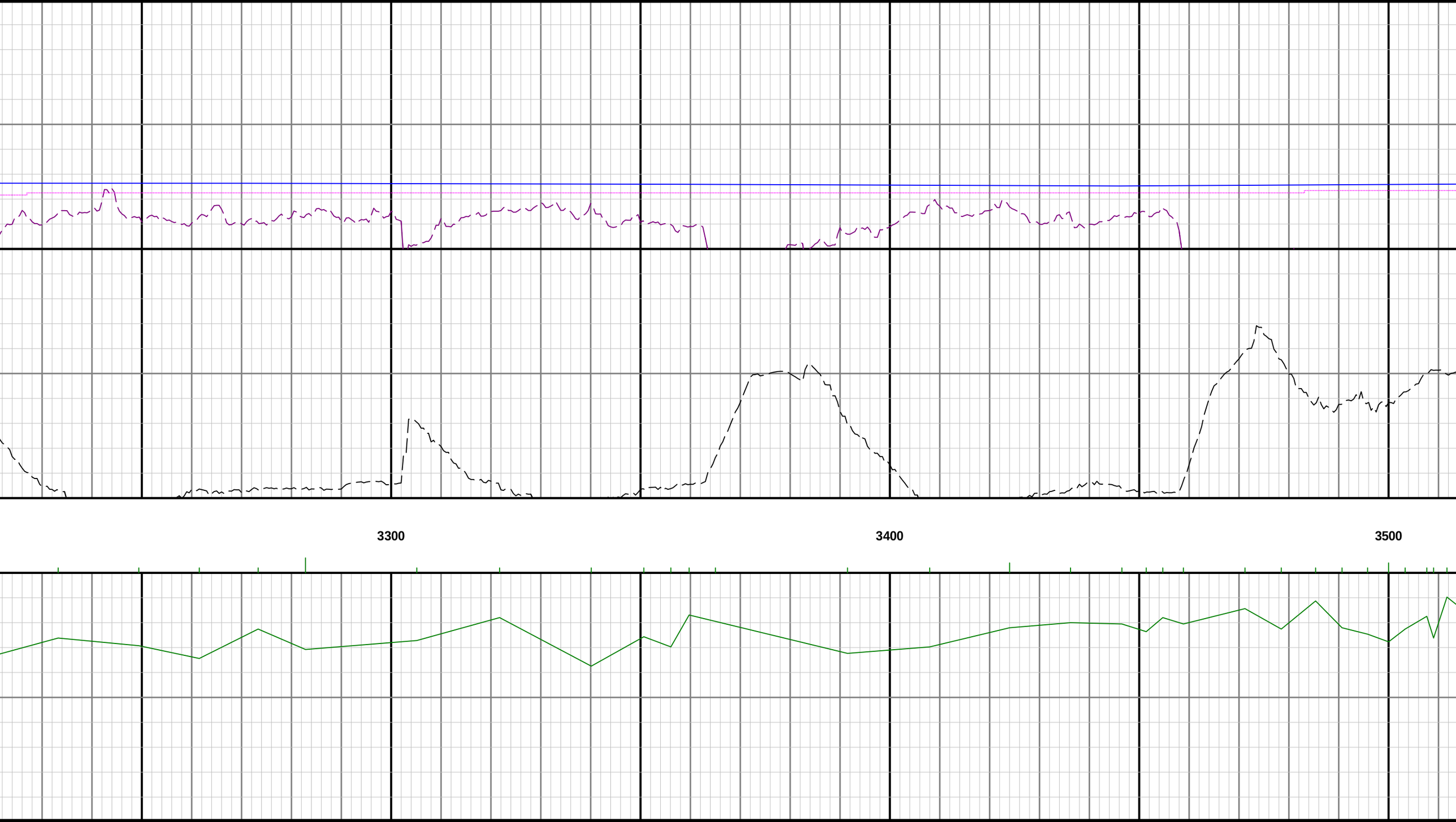
3300
3400
3500

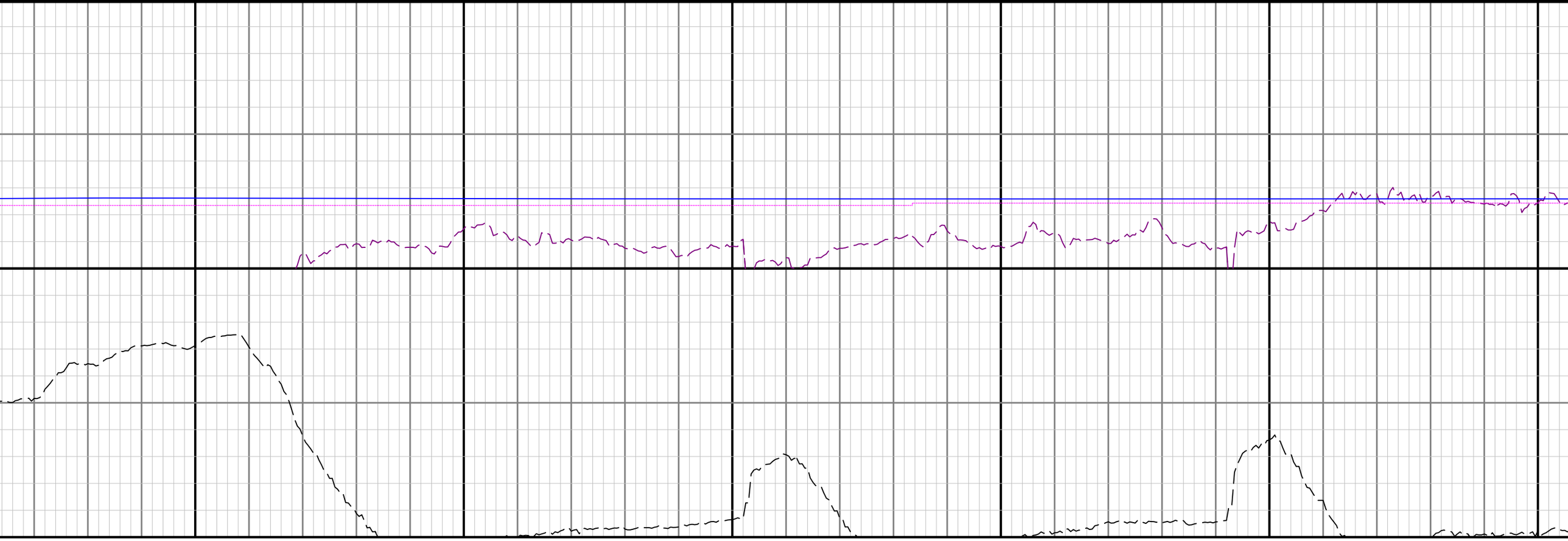

3600 3700 3800

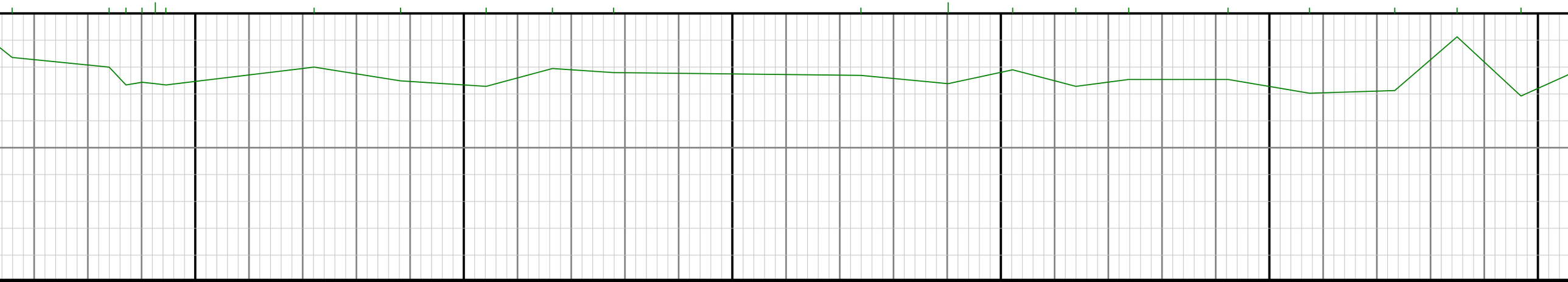

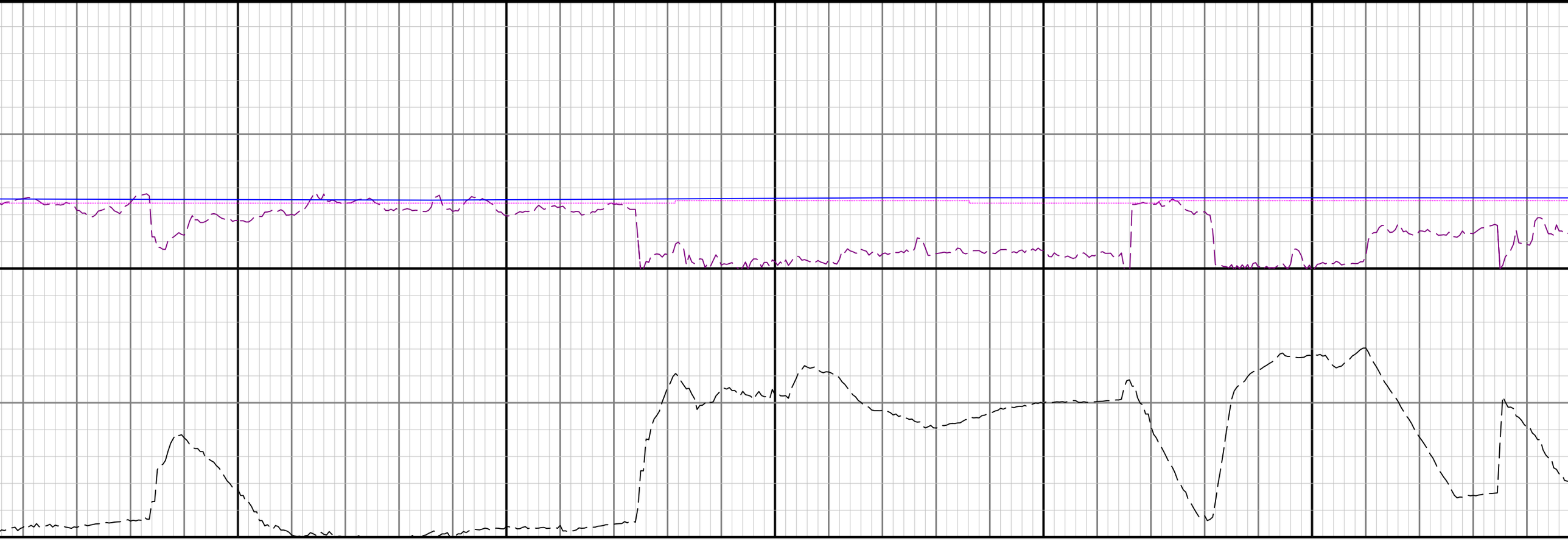

3900

4000

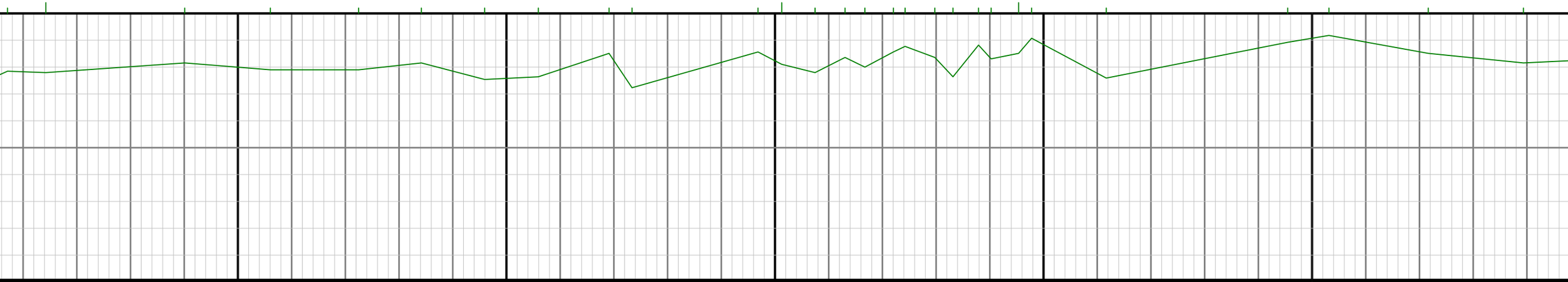

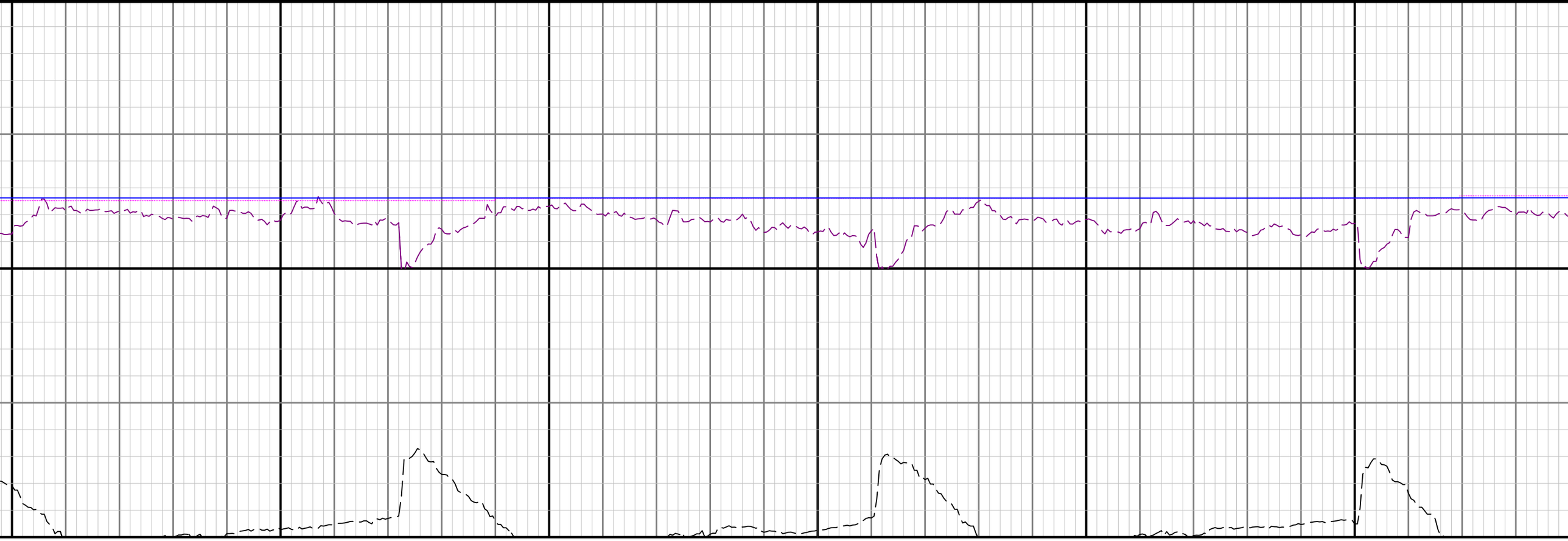

4100 4200 4300

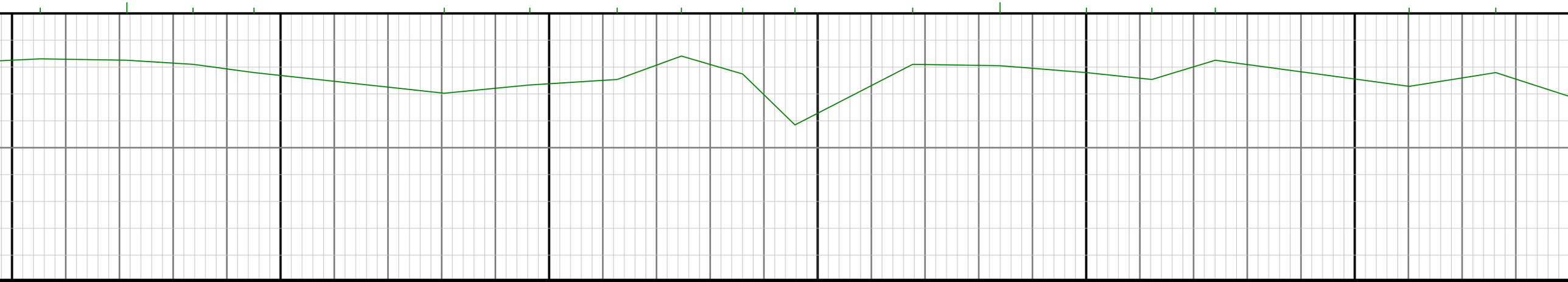

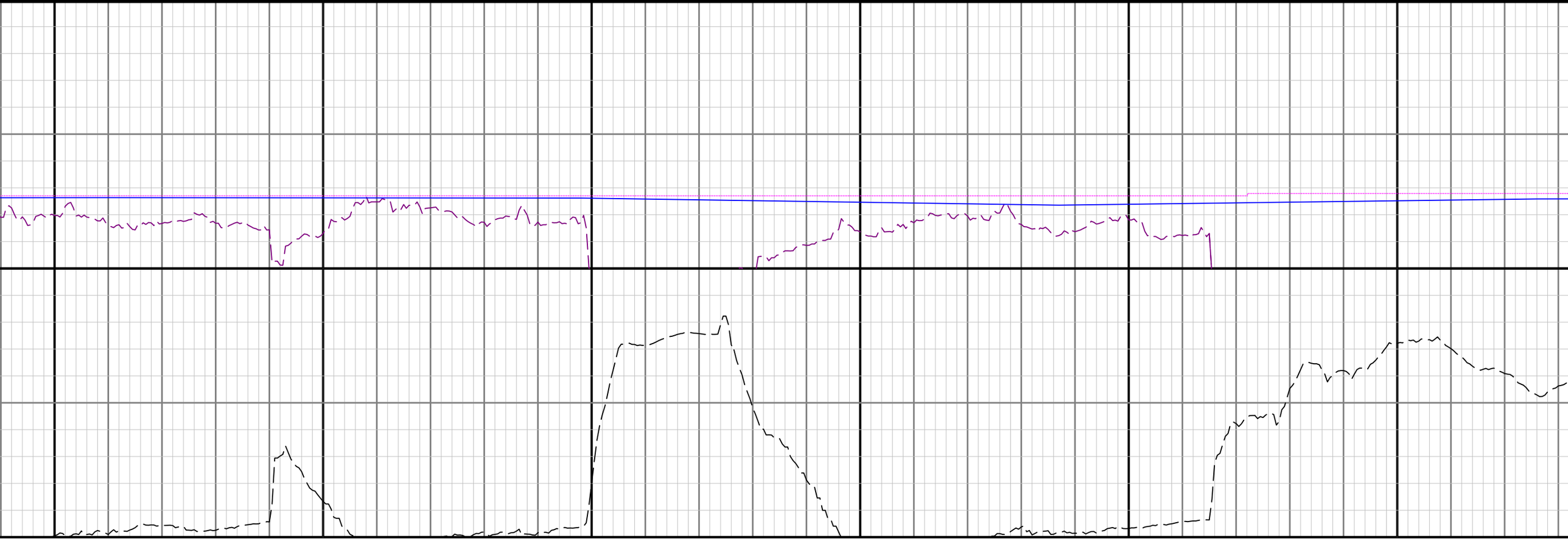

4400 4500 4600

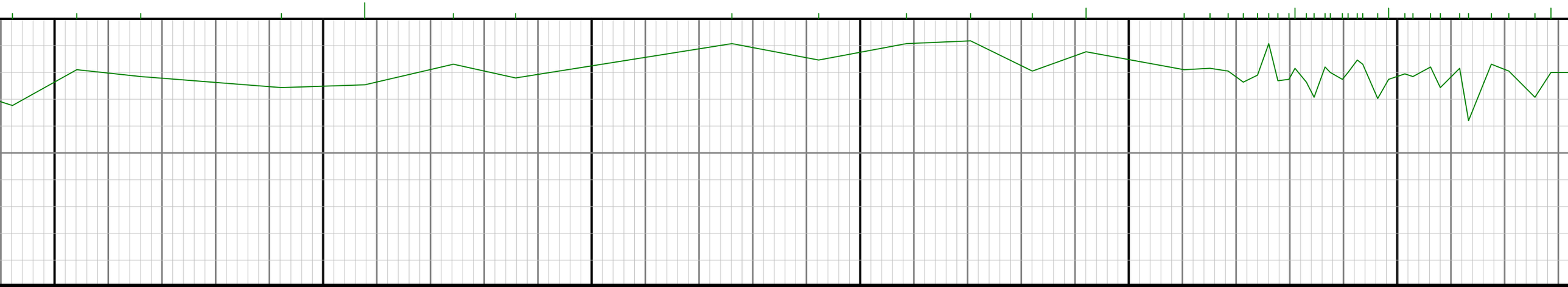

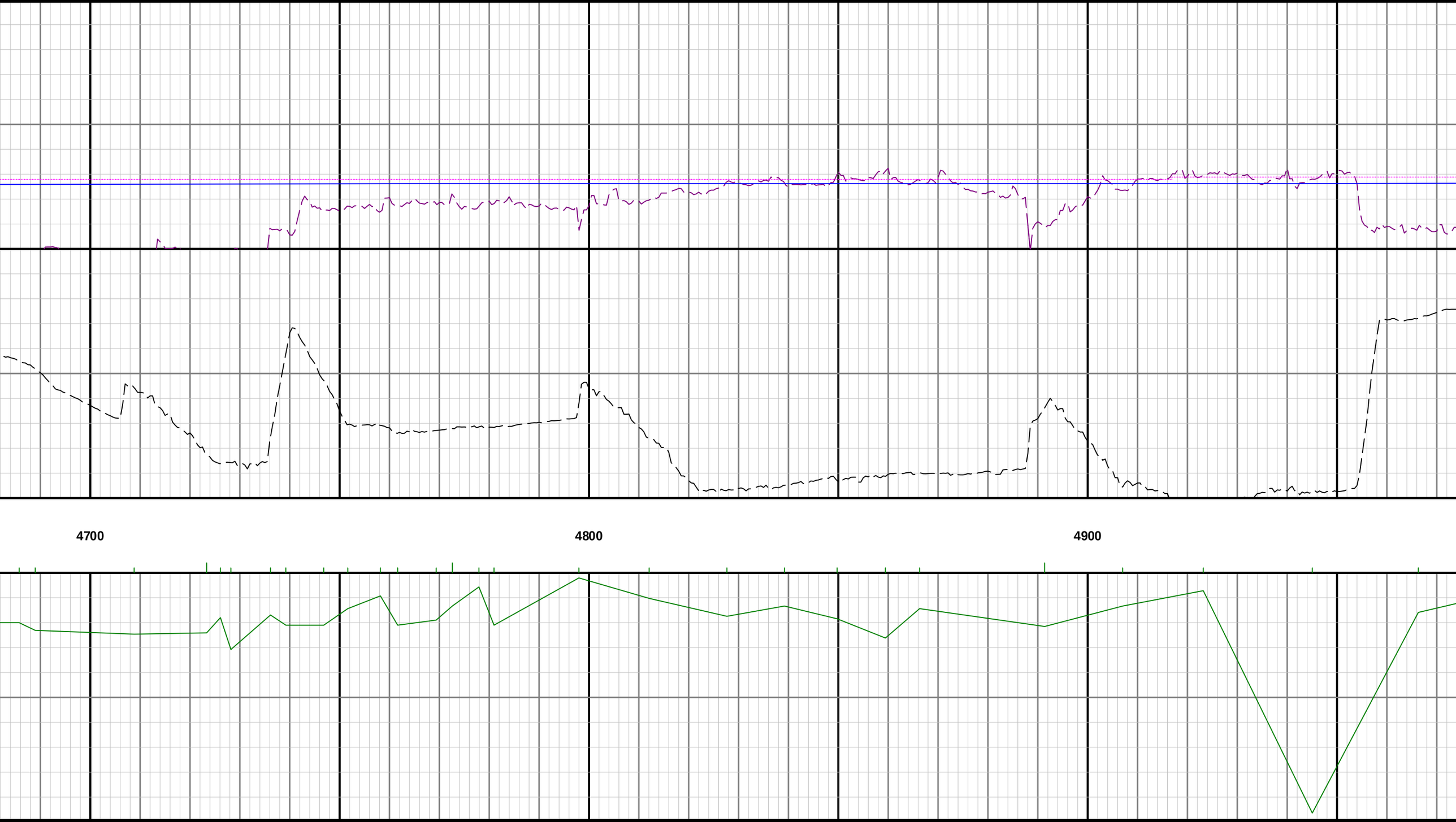
4700
4800
4900

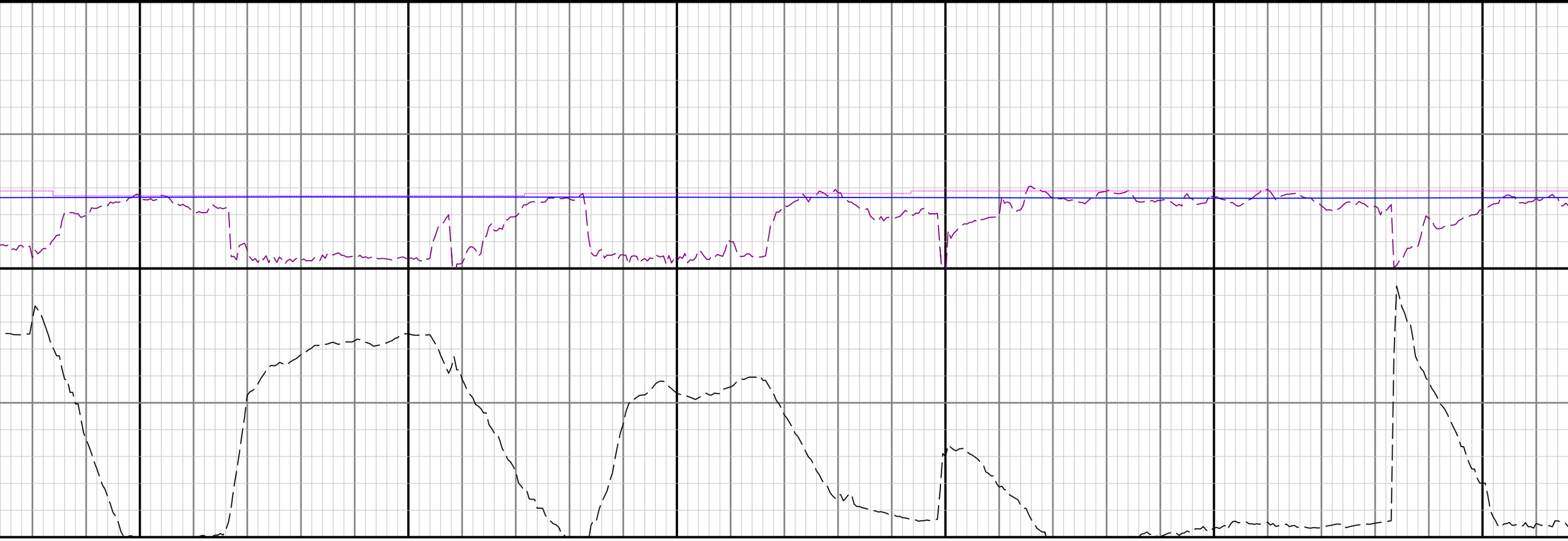

5000 5100 5200

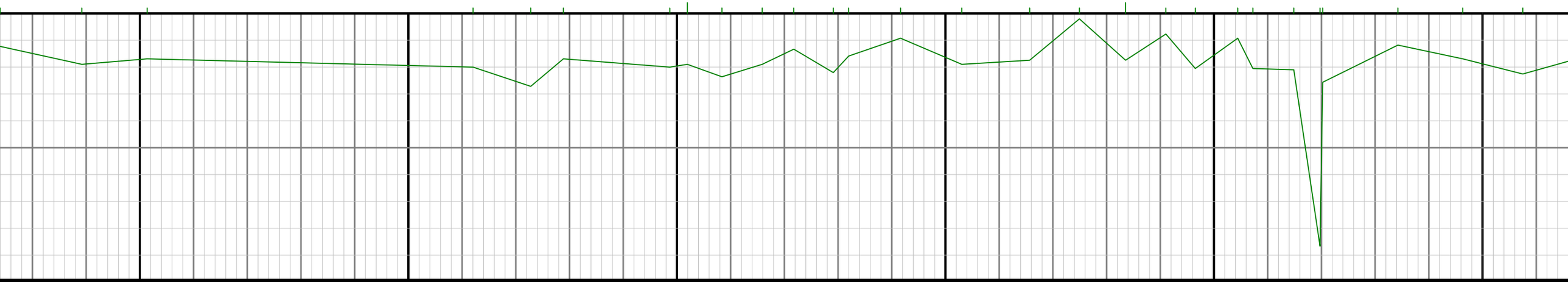

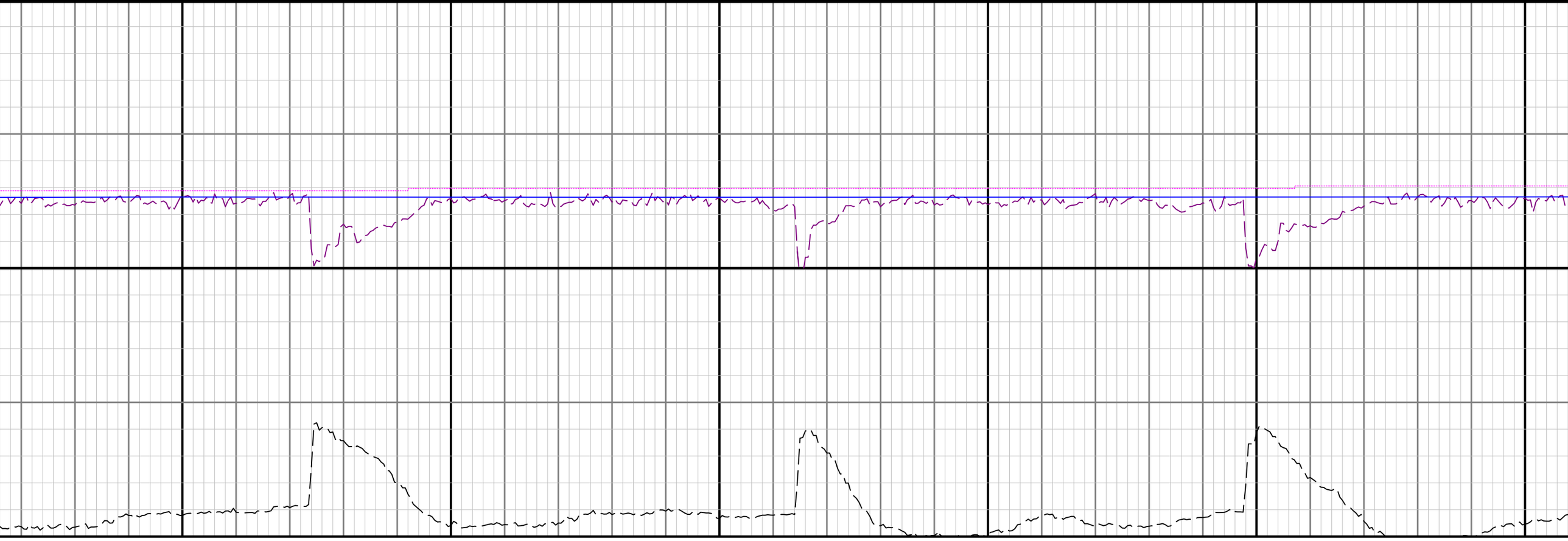

5300 5400 5500

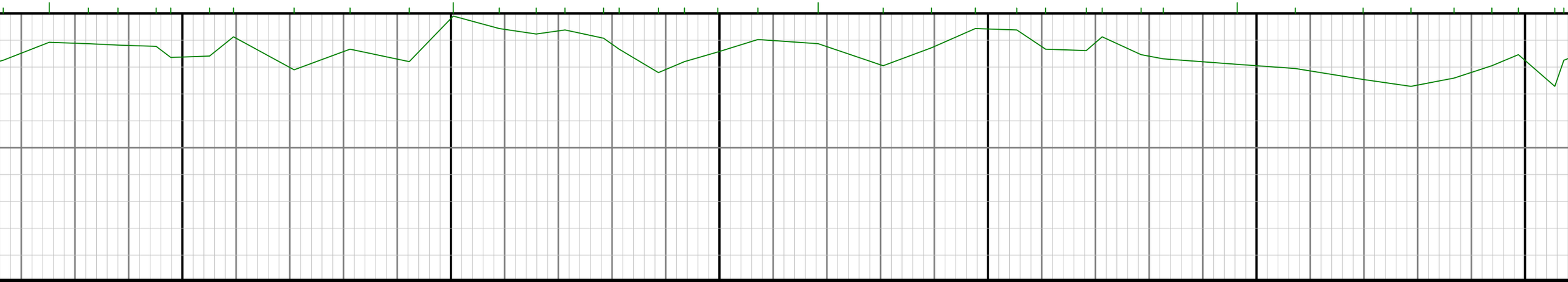

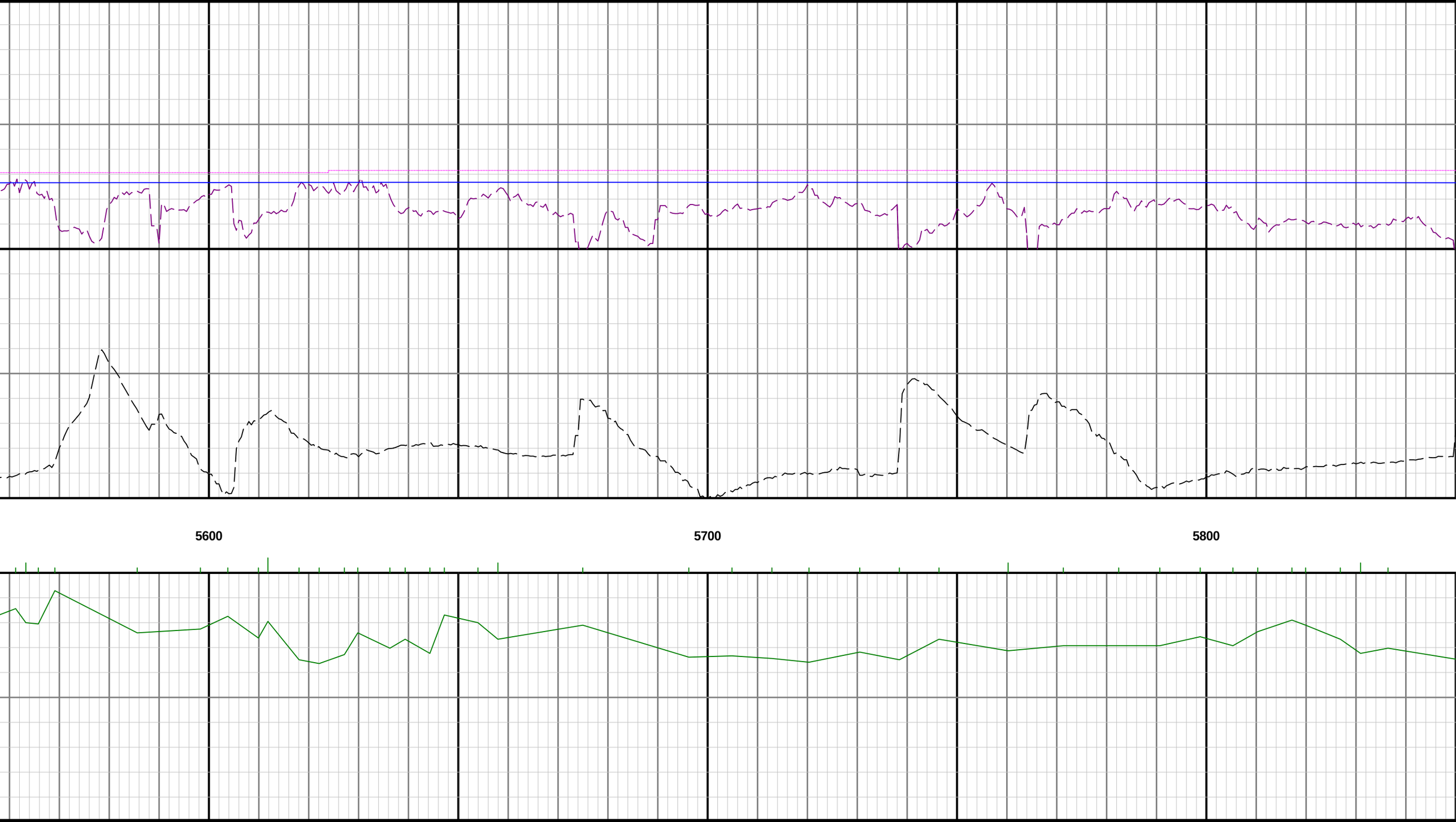
5600
5700
5800

5900
6000
6100

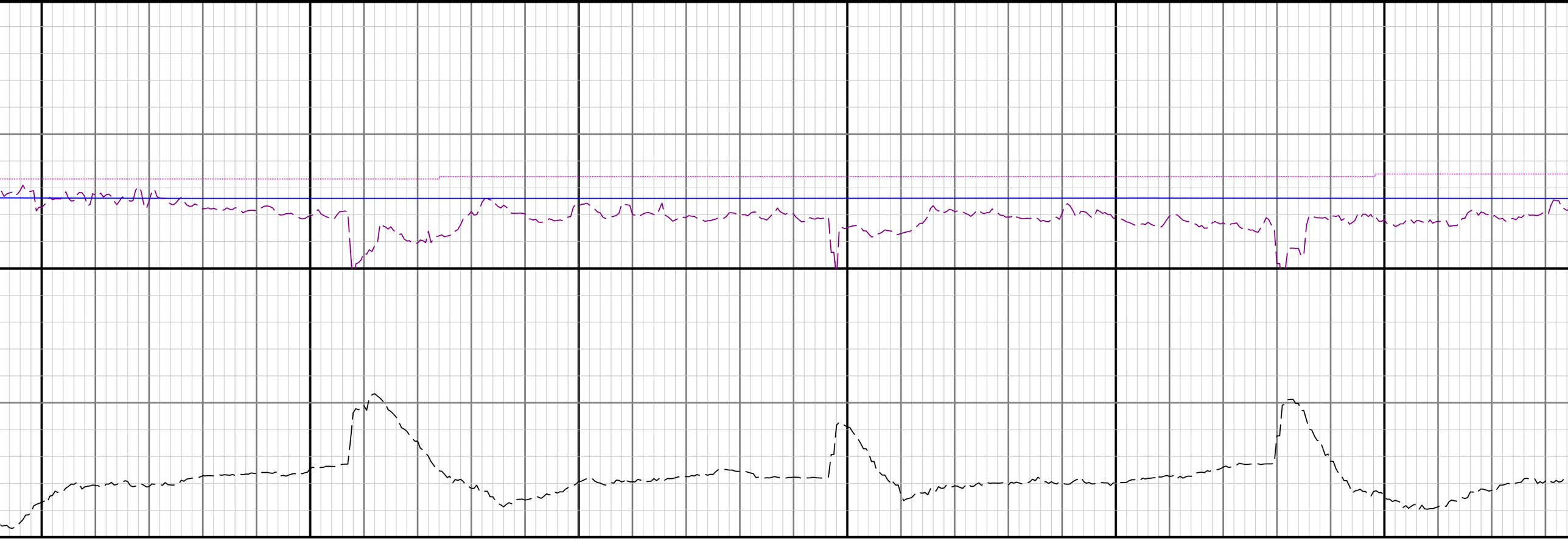

6200 6300 6400

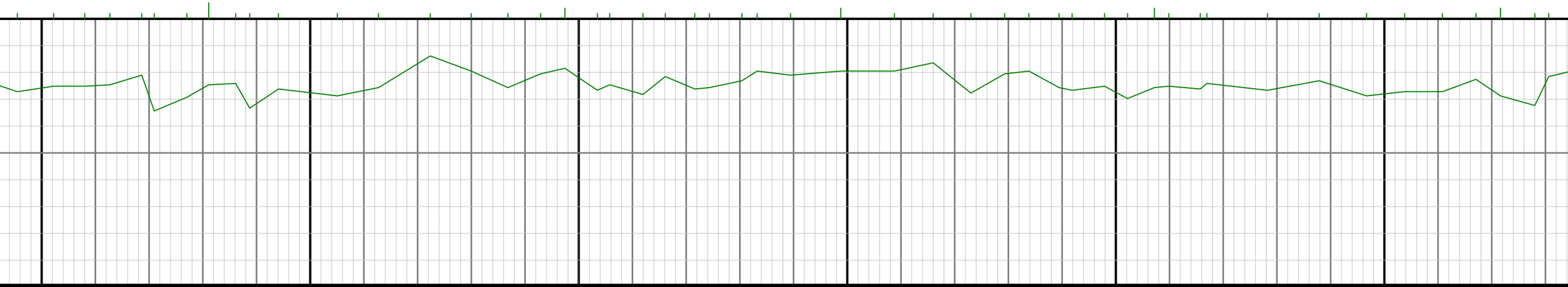

6500
6600
6700

6800
6900
7000

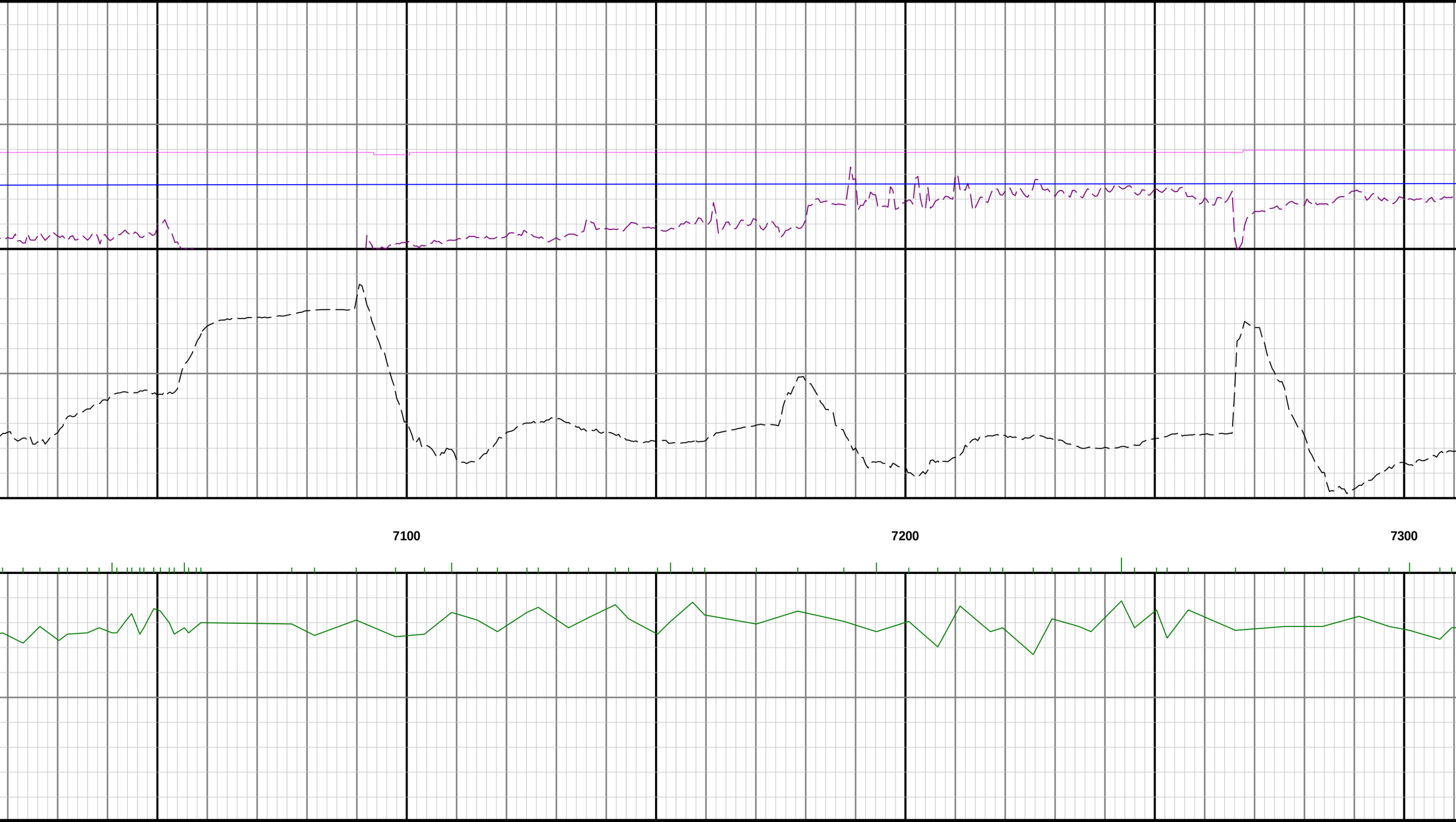
7100
7200
7300

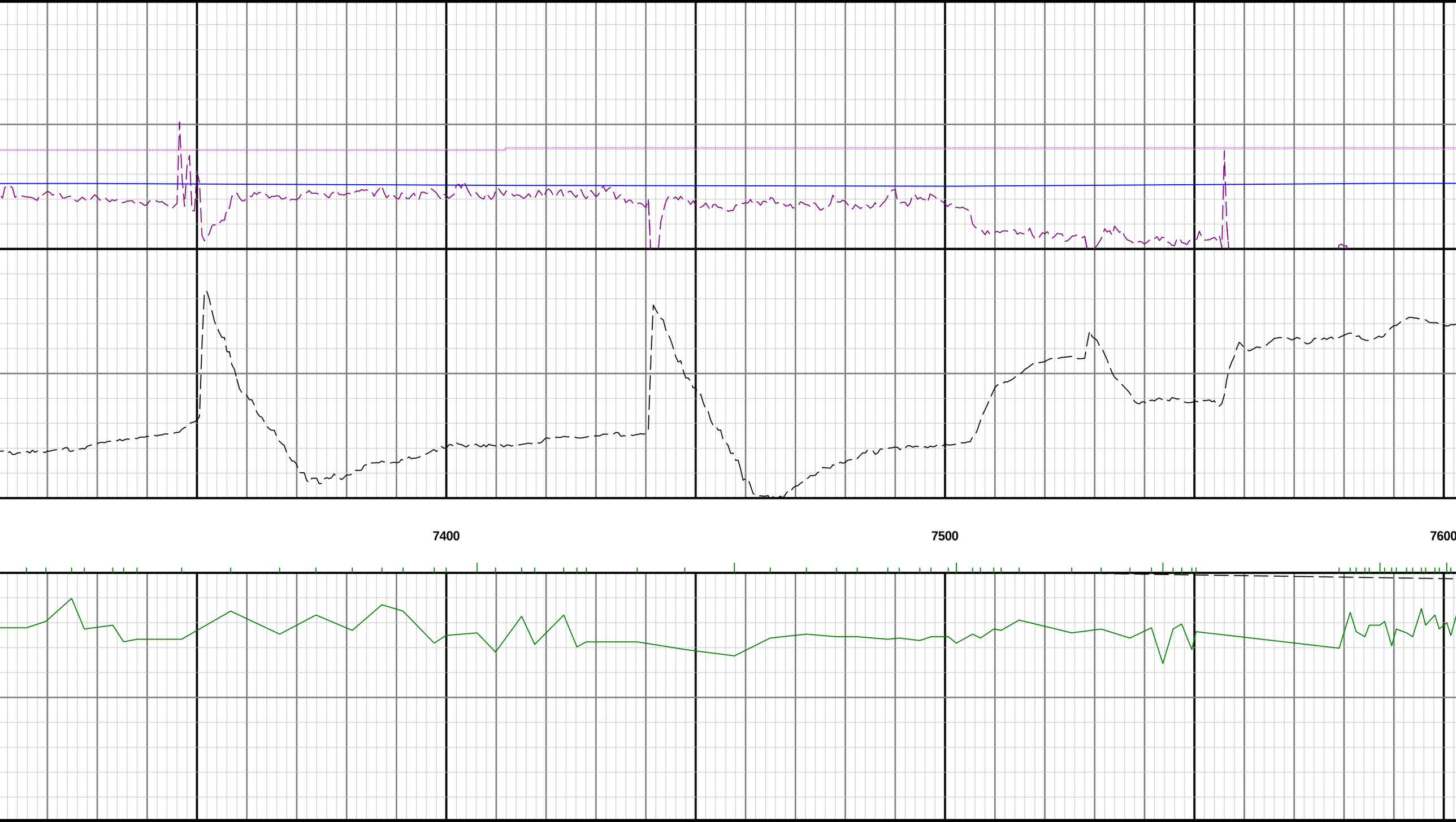
7400
7500
7600

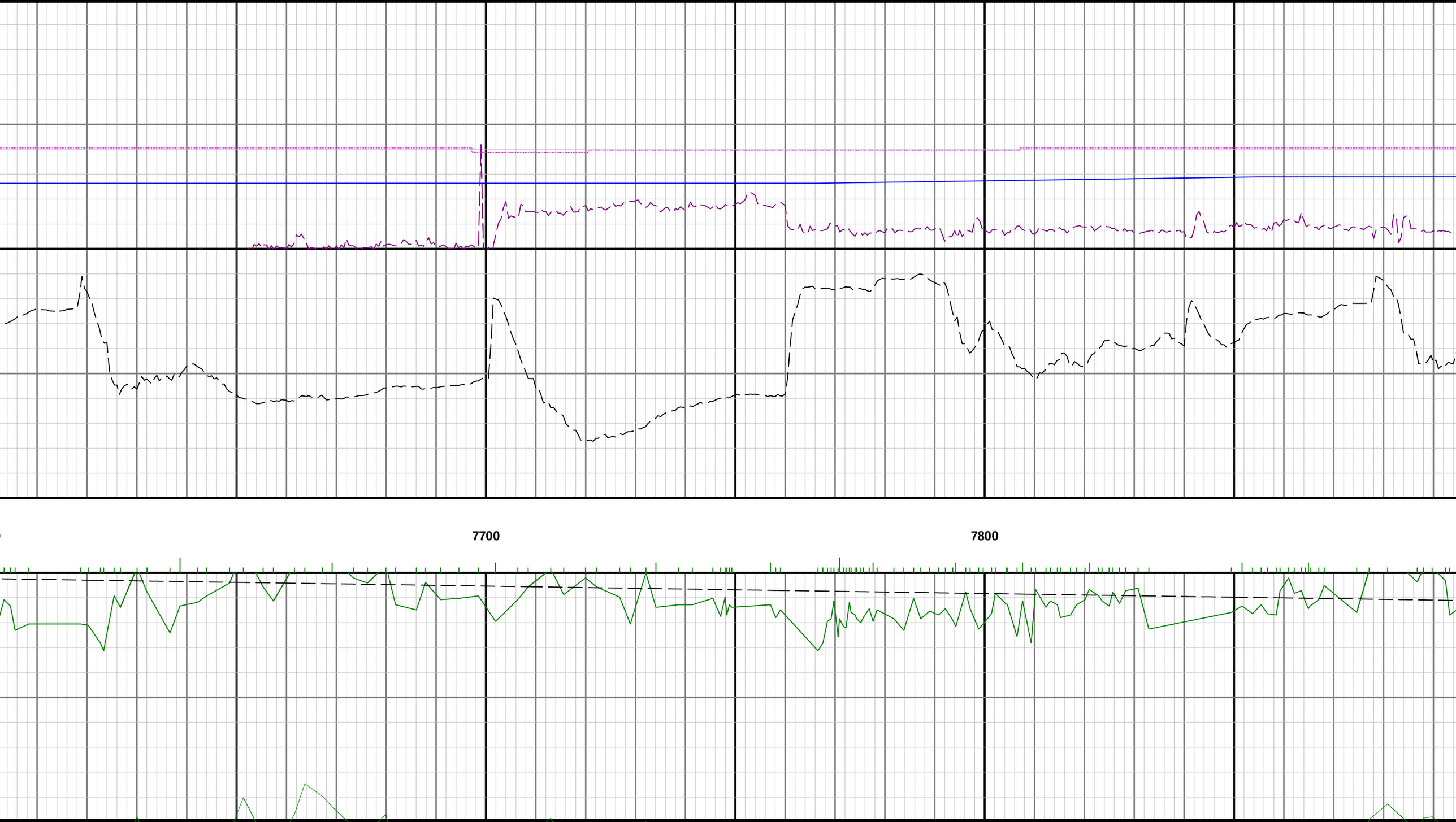
7700
7800

7900
8000
8100

8200
8300
8400

8500
8600
8700

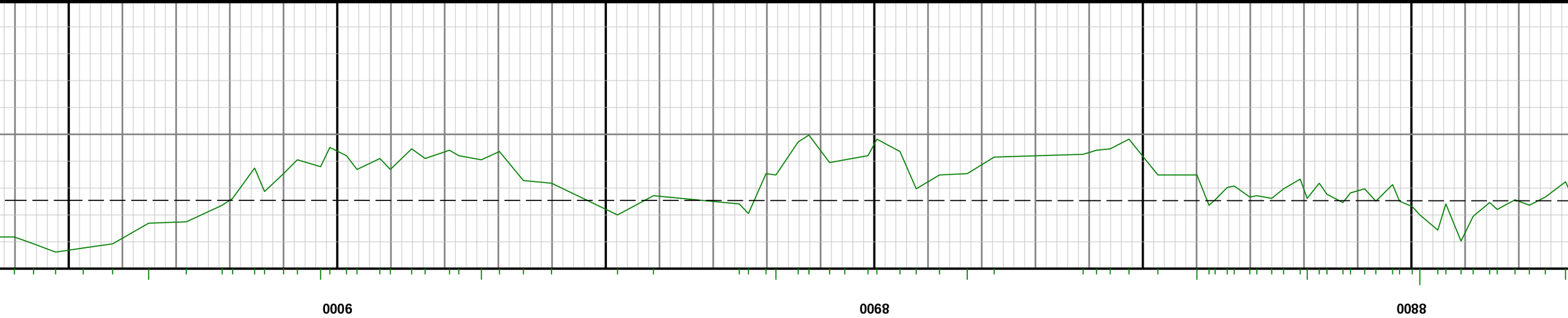
0006
0068
0088

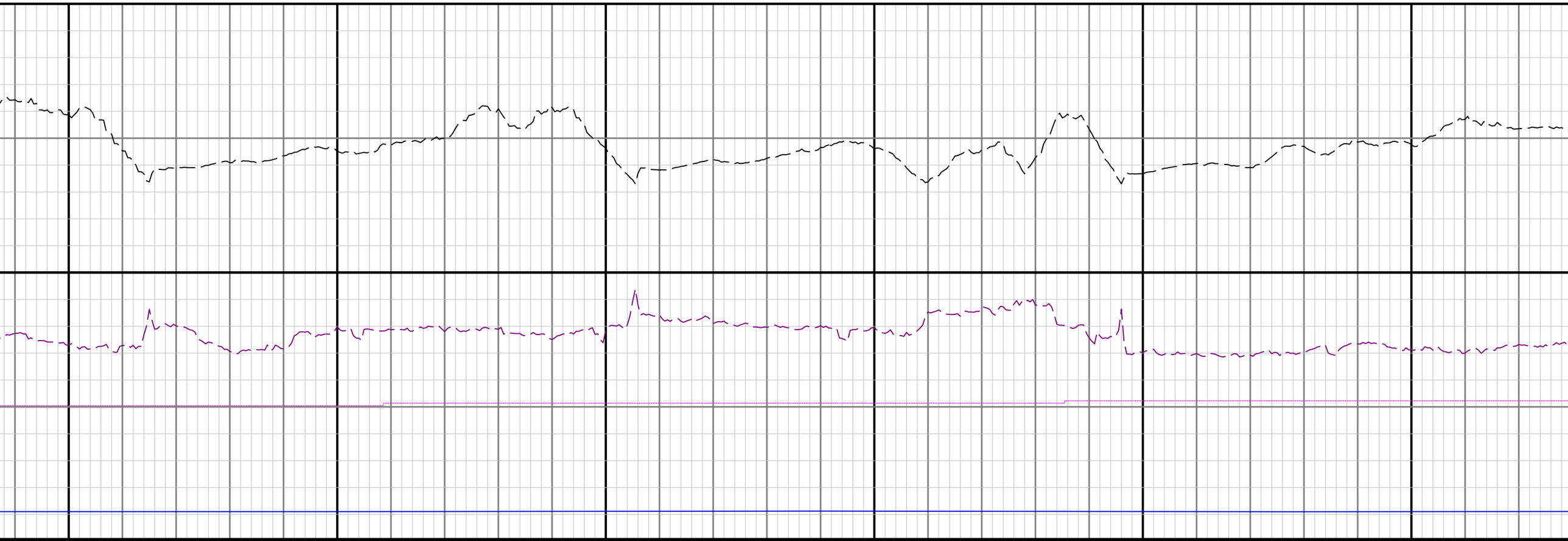

9100
9200
9300

9400
9500
9600

9700
9800
9900

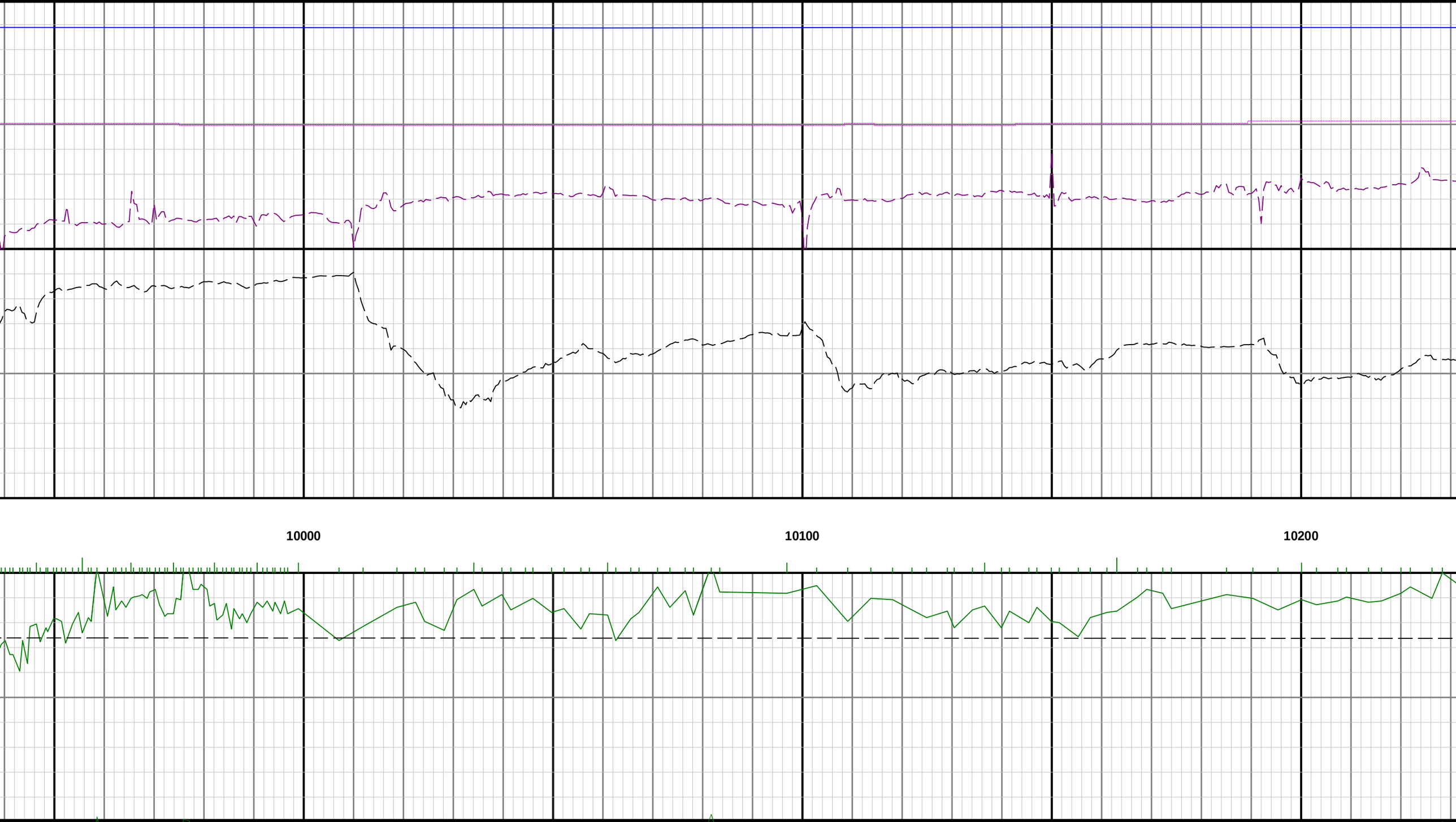
10000
10100
10200

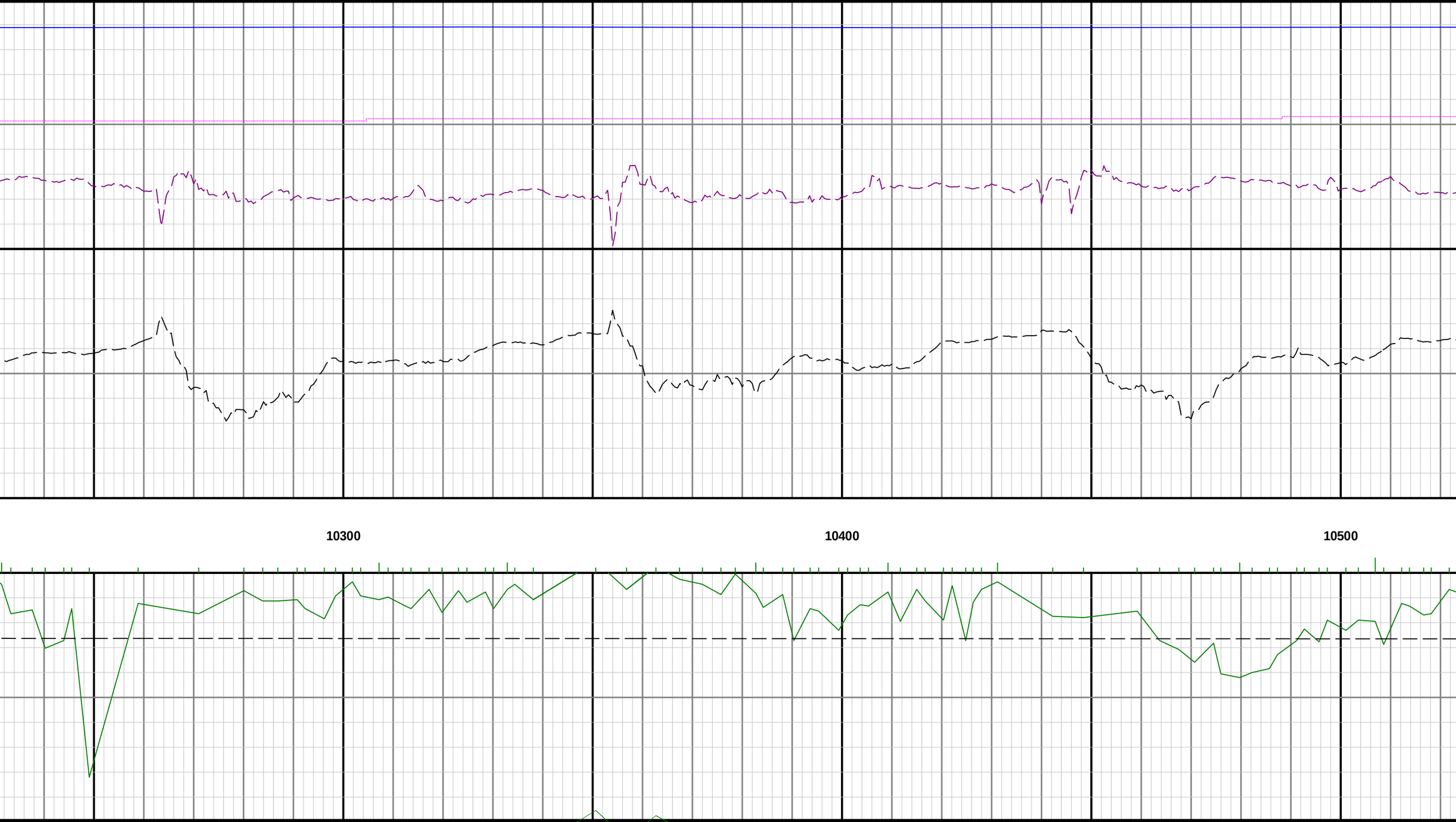
10300
10400
10500

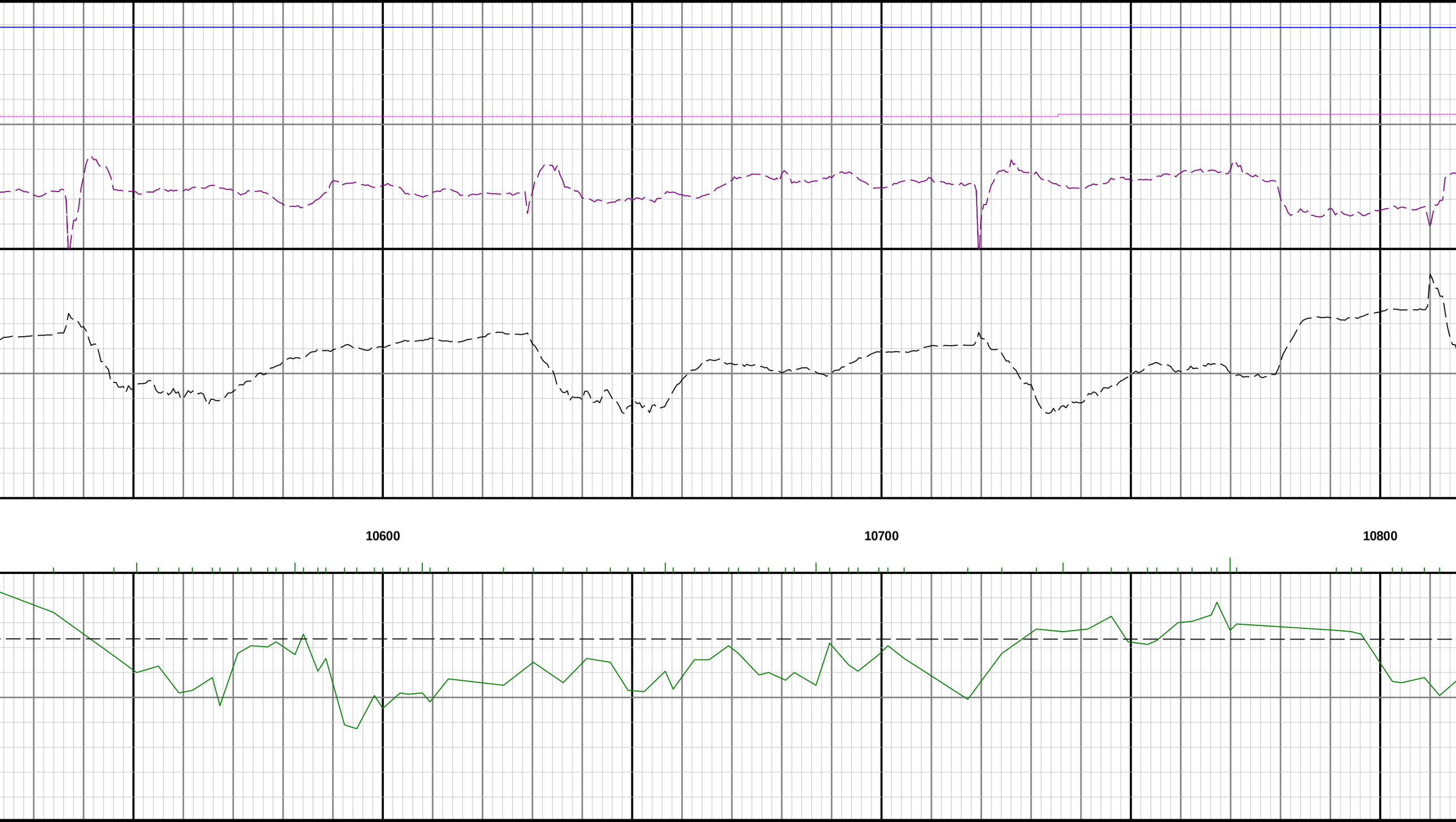
10600
10700
10800

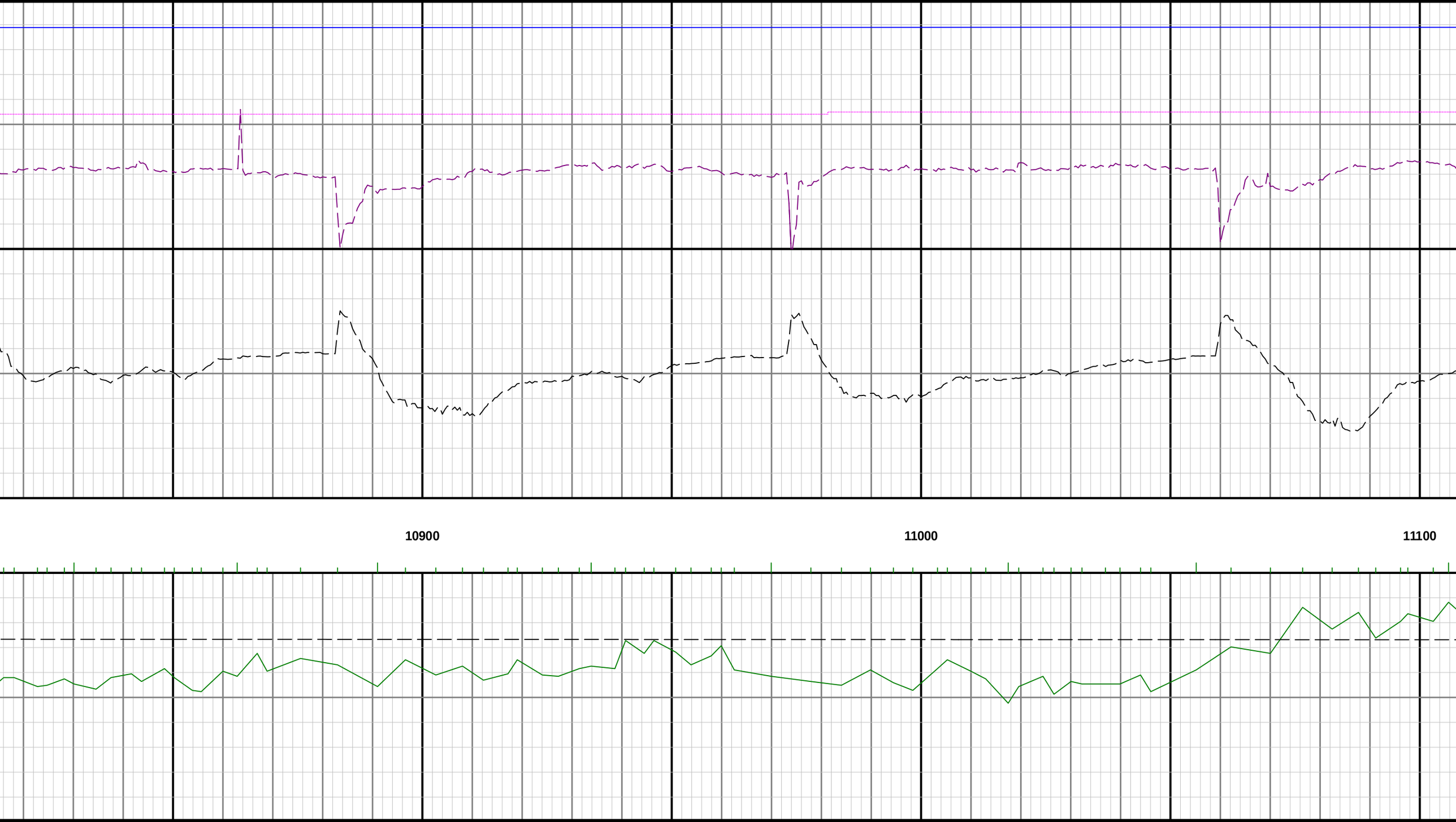
10900
11000
11100

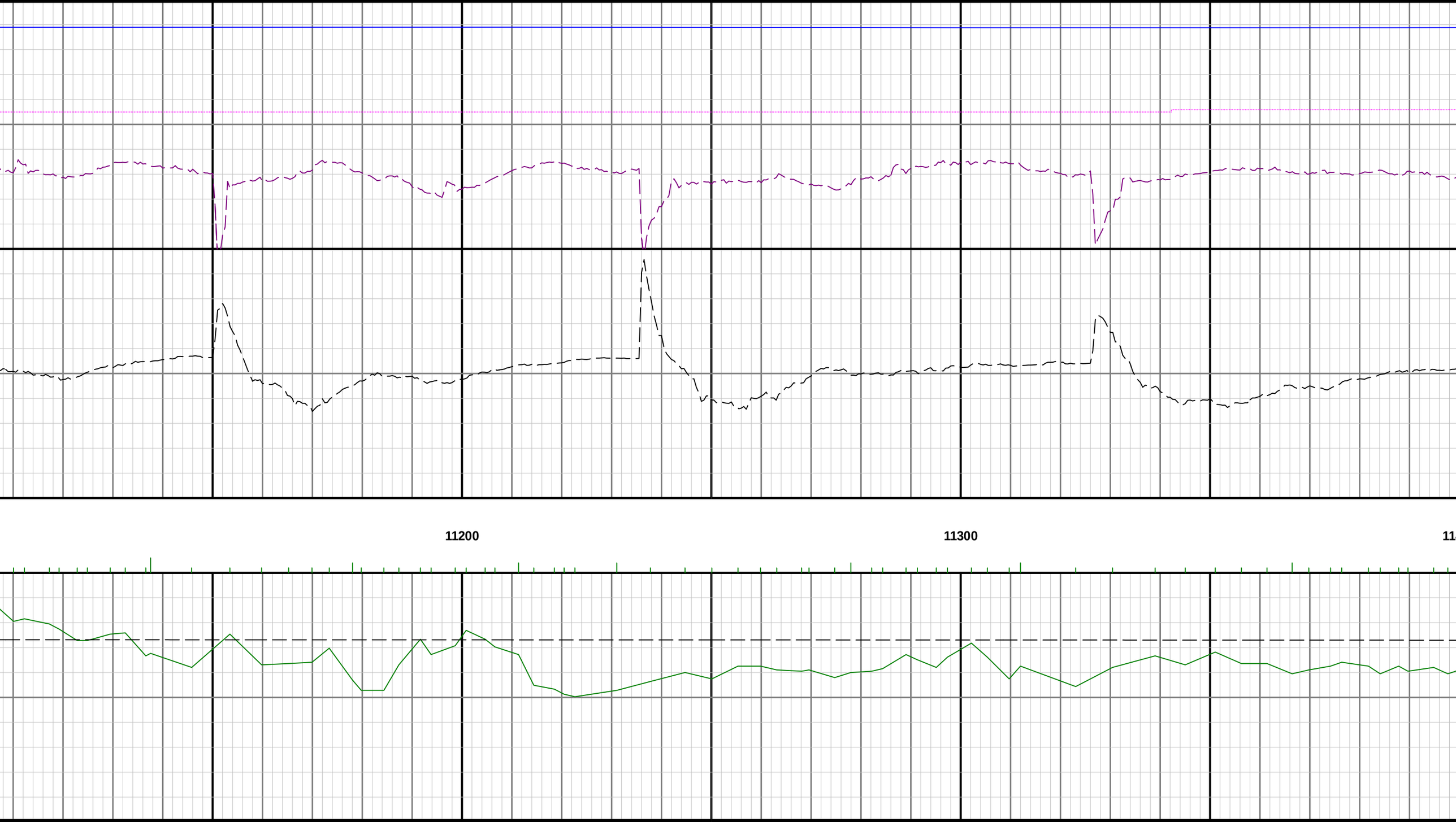
11200
11300

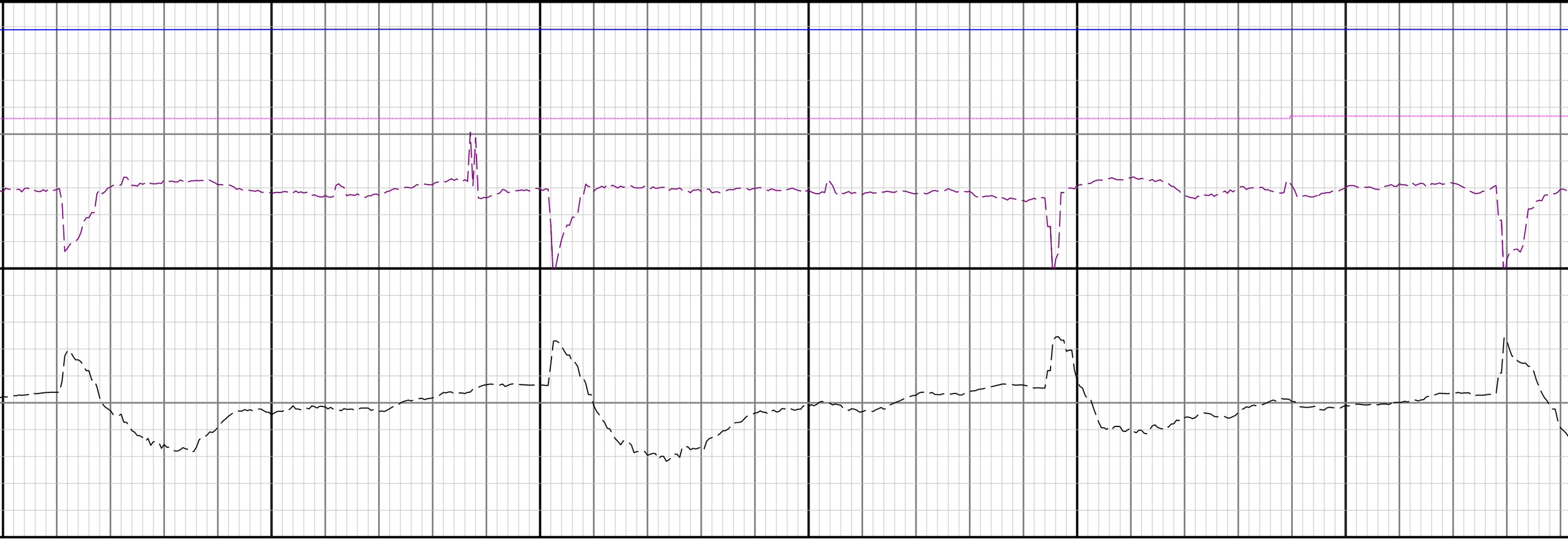

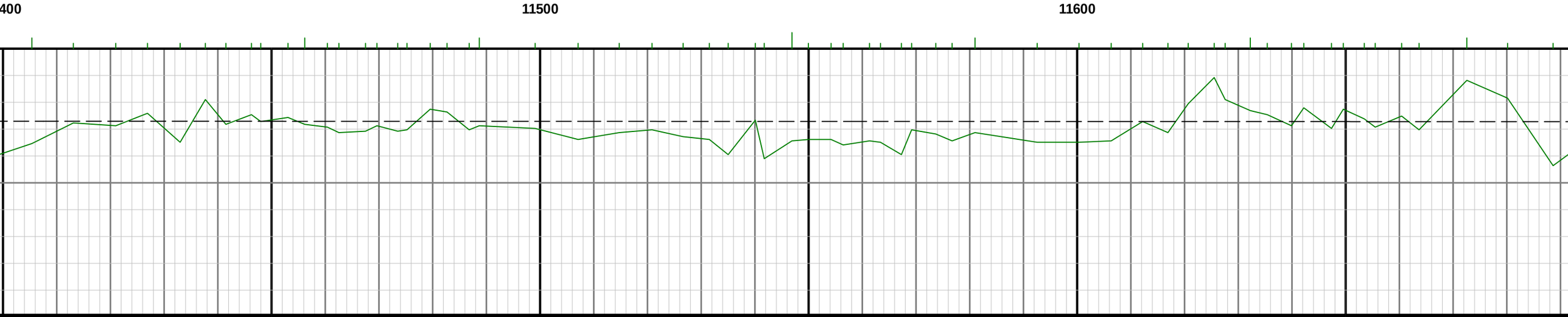
400
11500
11600

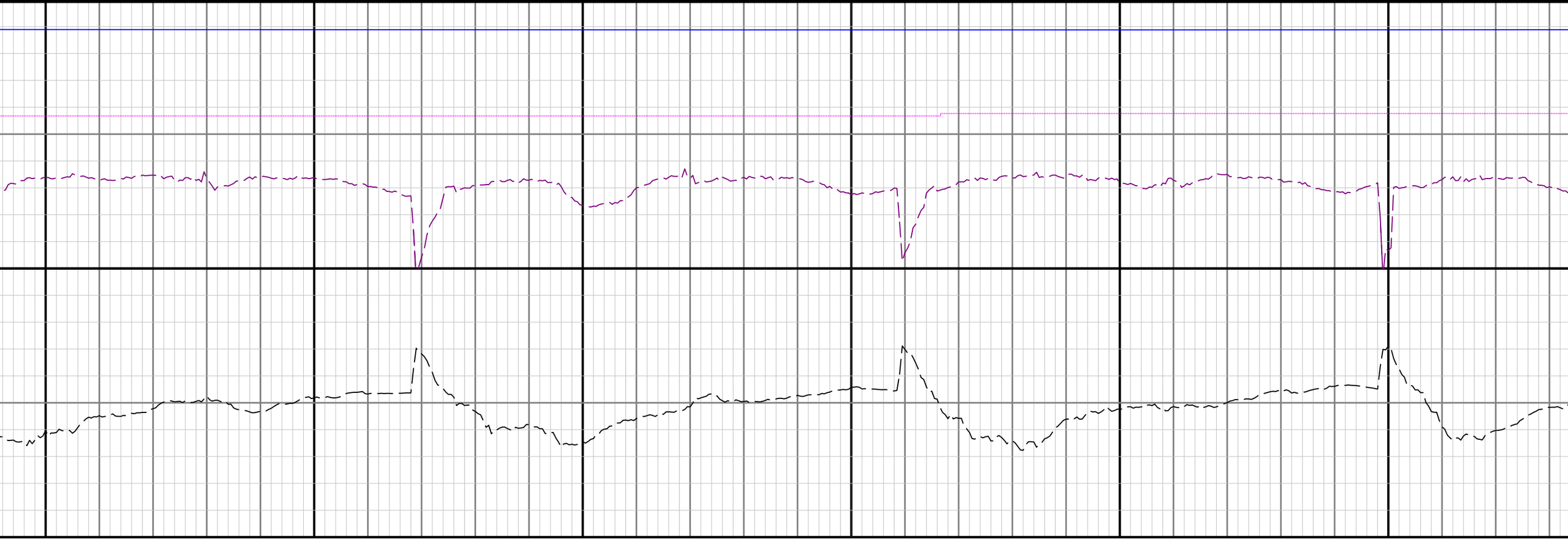

11700 11800 11900

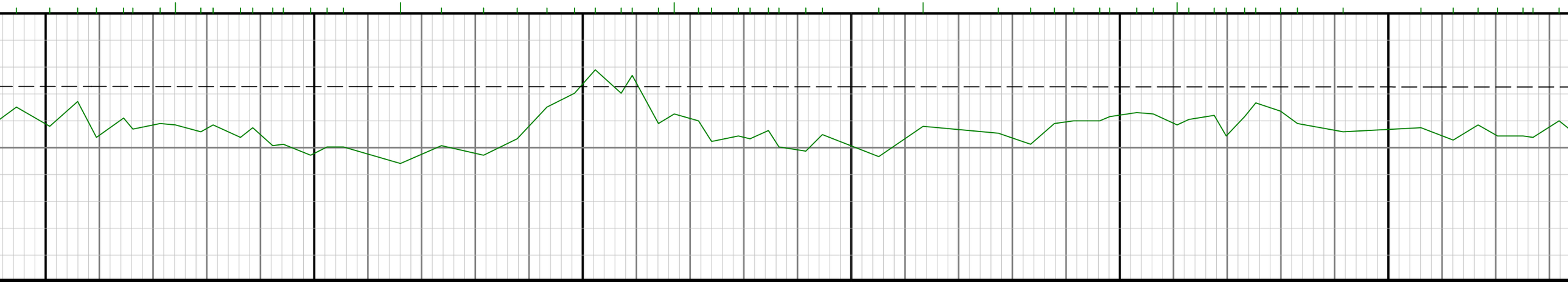

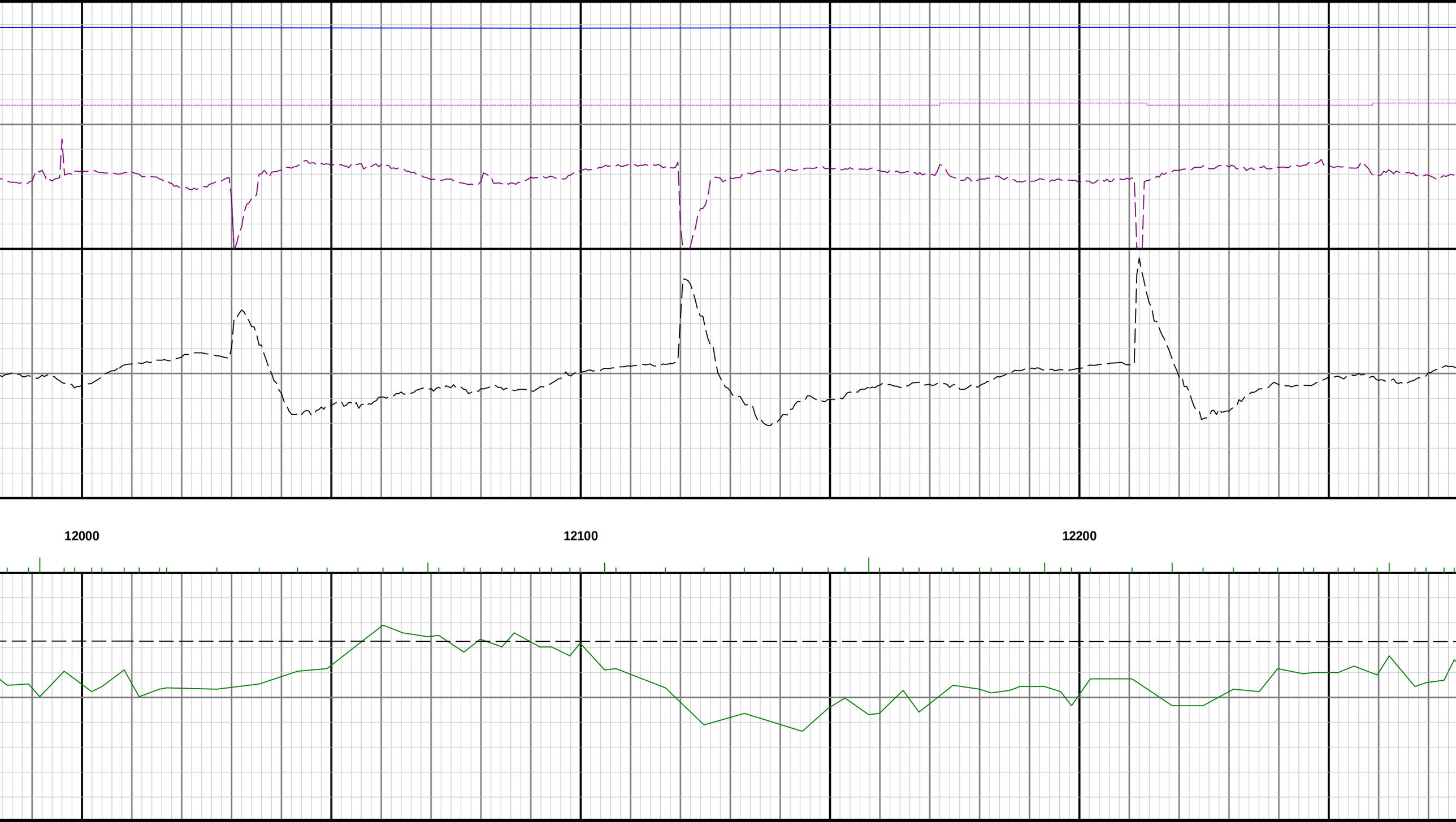
12000
12100
12200

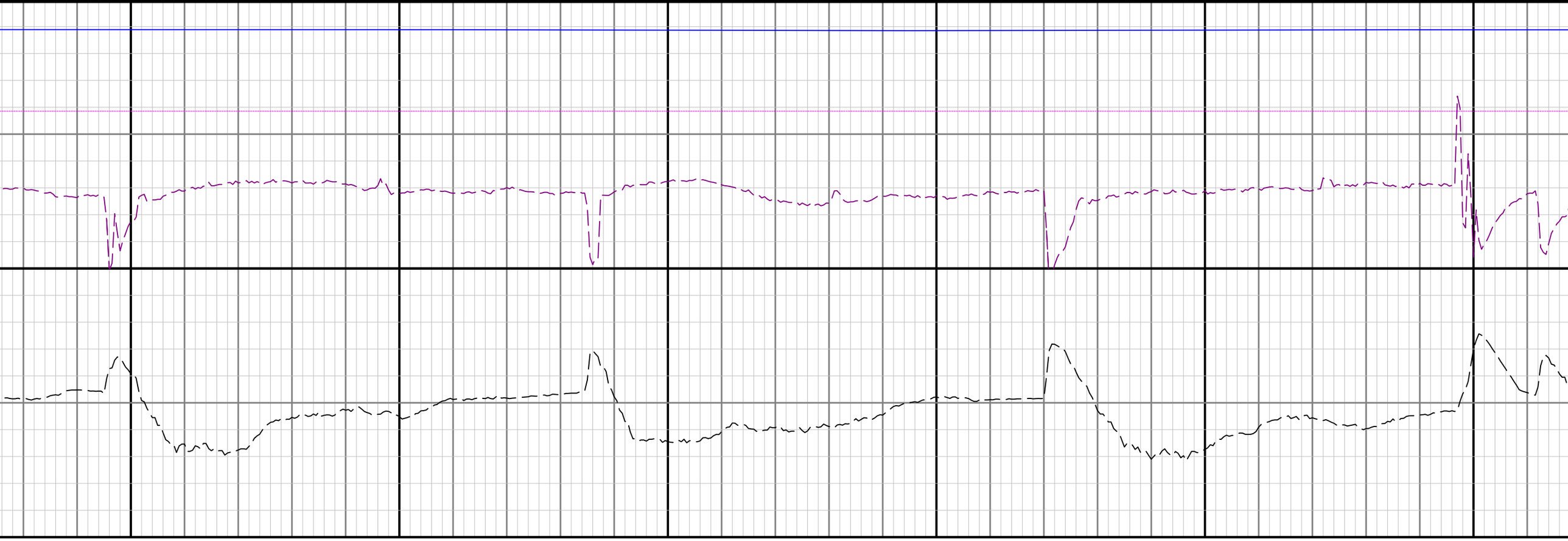

12300 12400 12500

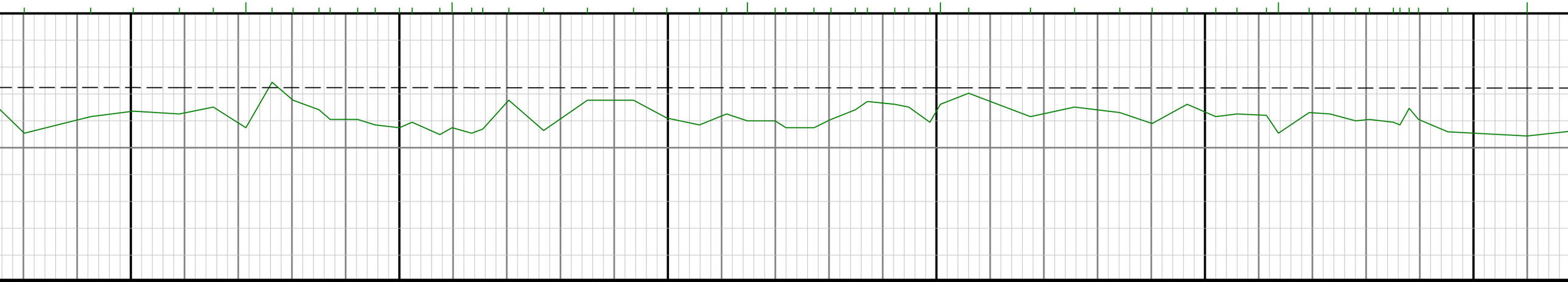

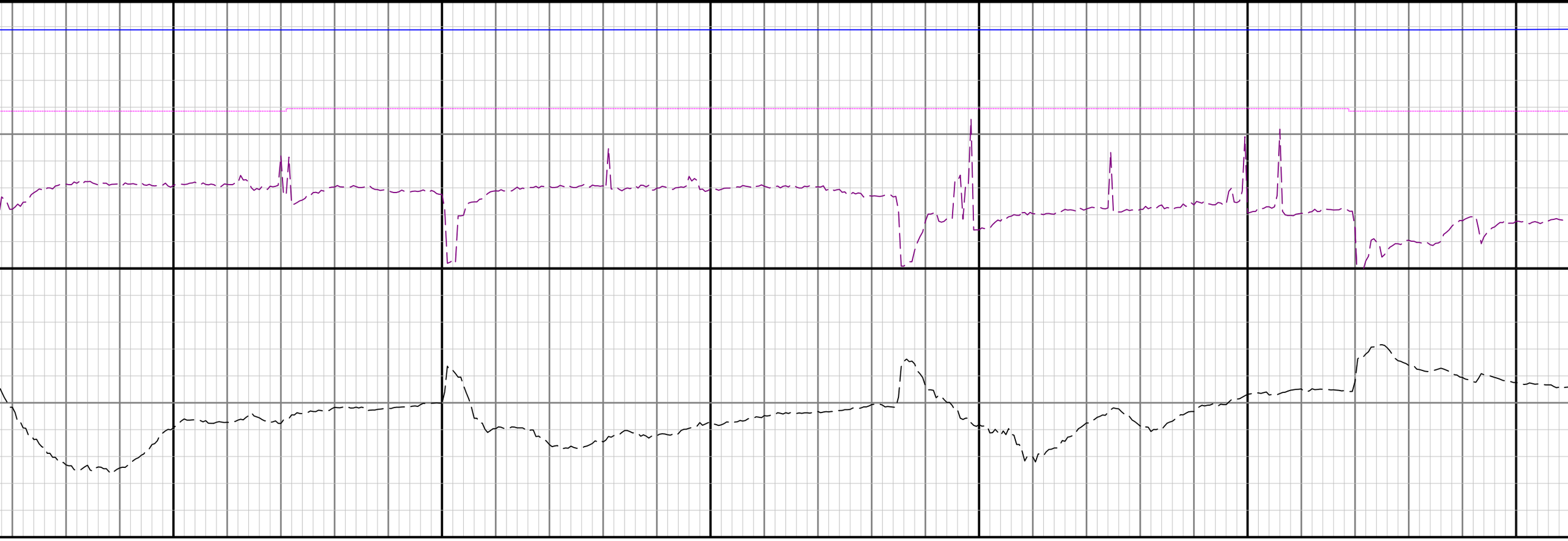

12600 12700 12800

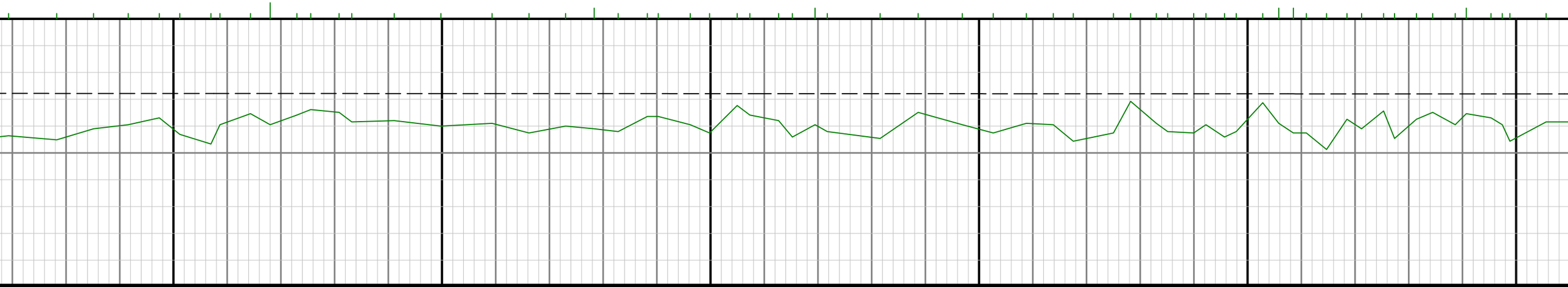

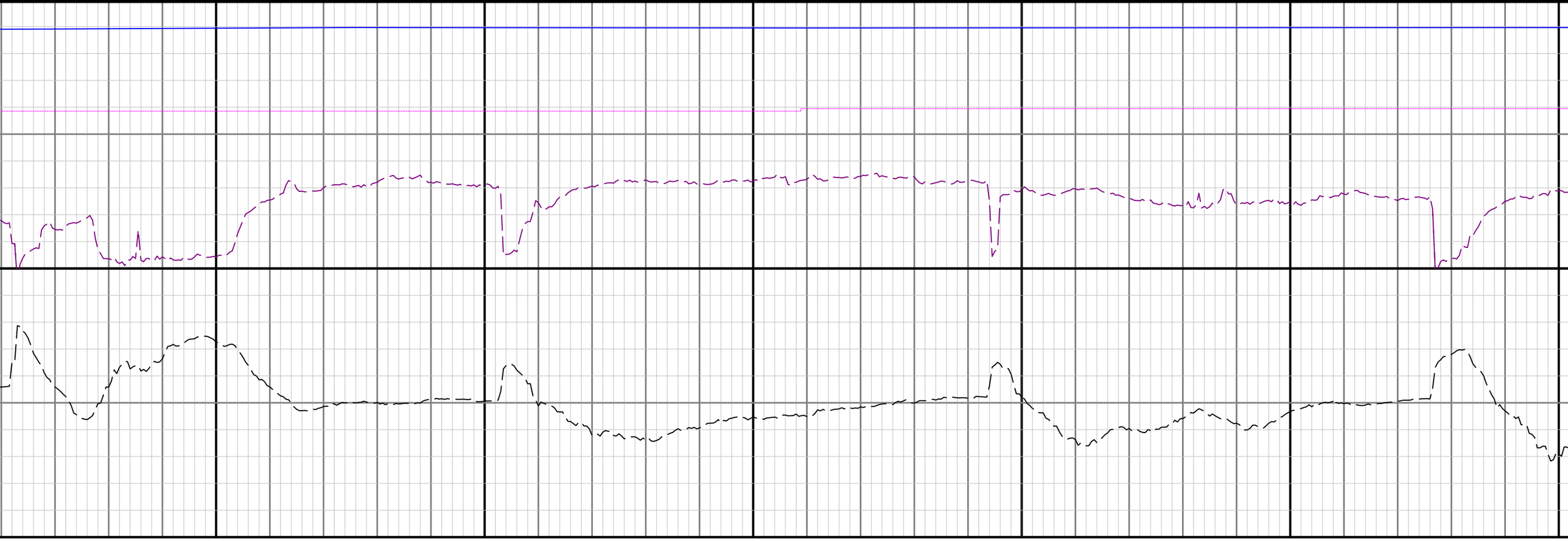

12900 13000 13100

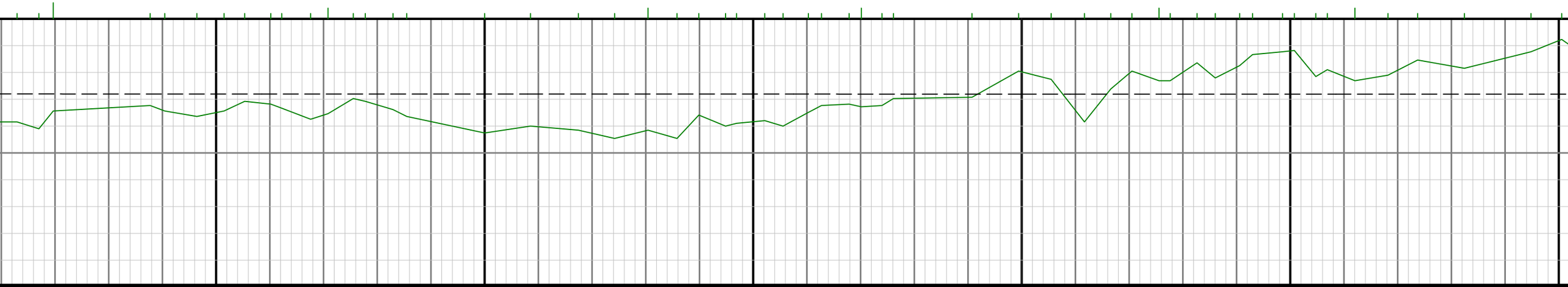

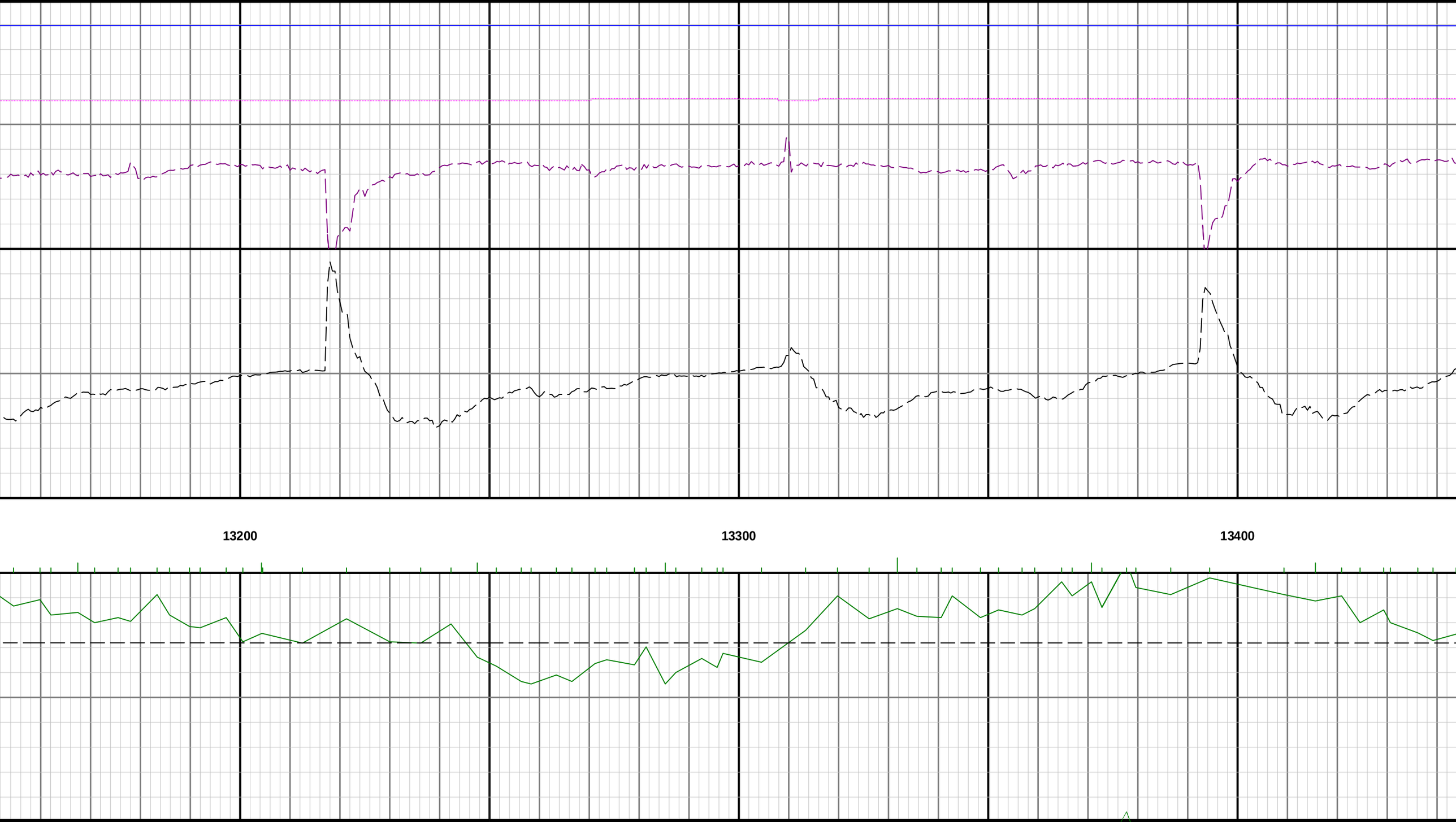
13200
13300
13400

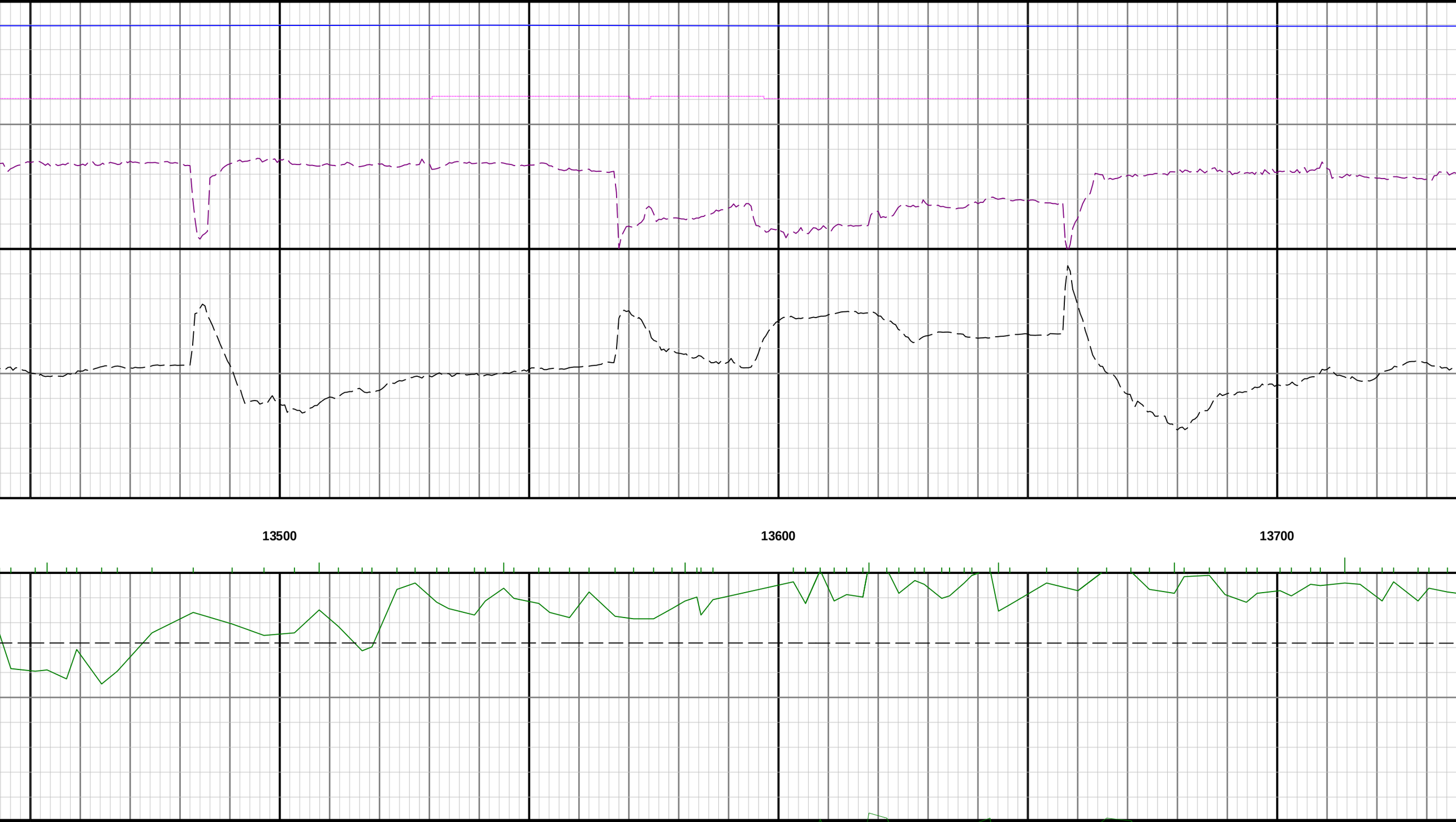
13500
13600
13700

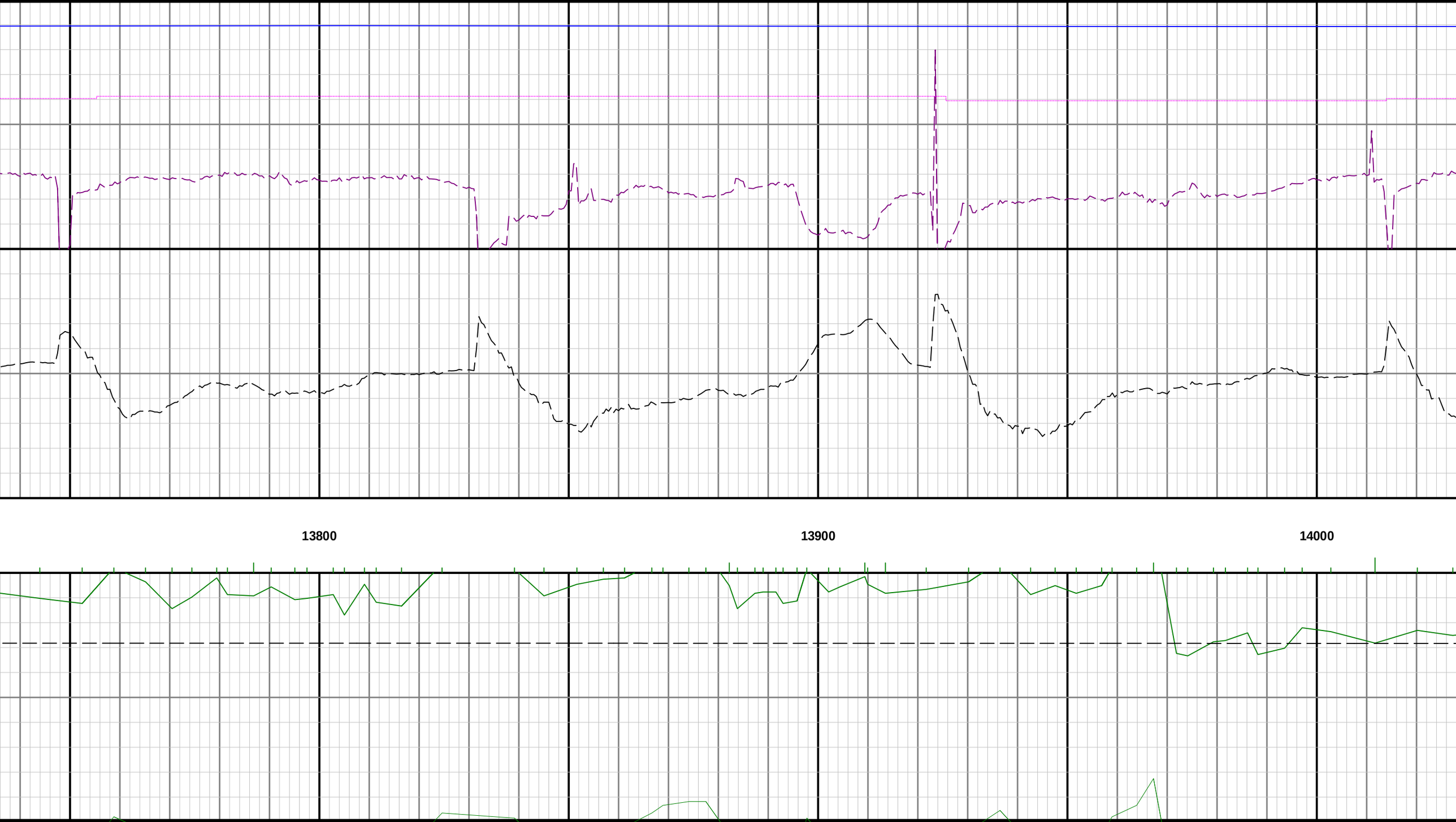
13800
13900
14000

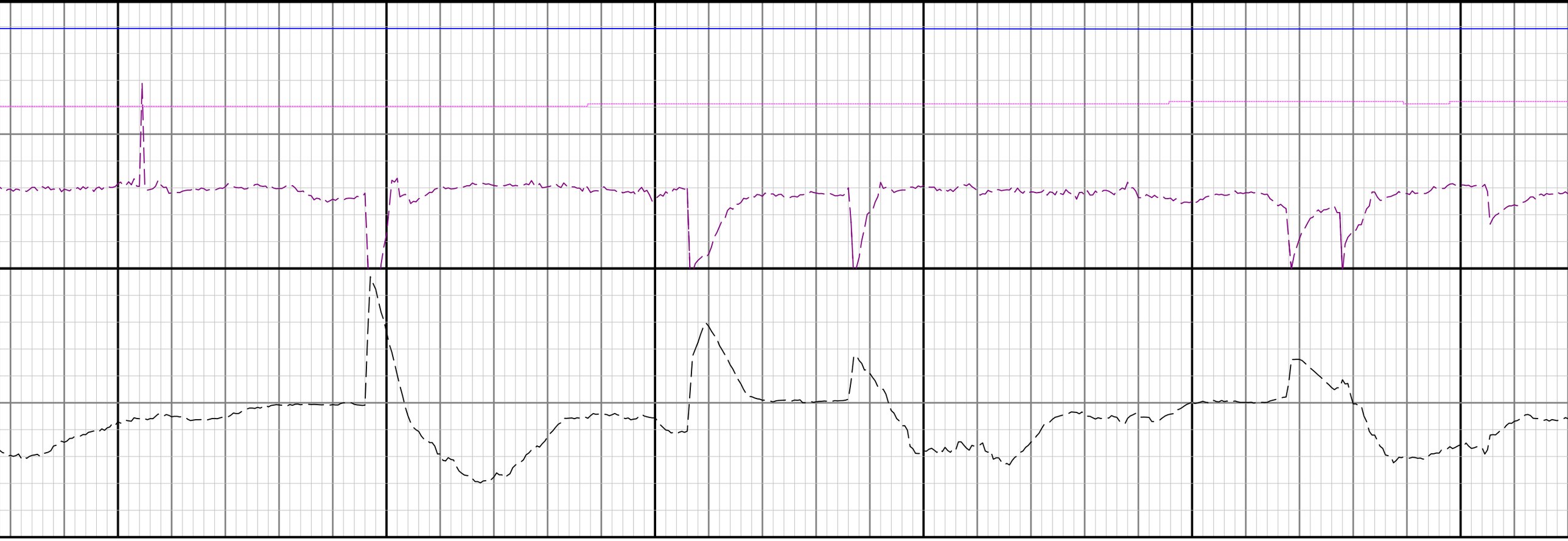

14100 14200 14300

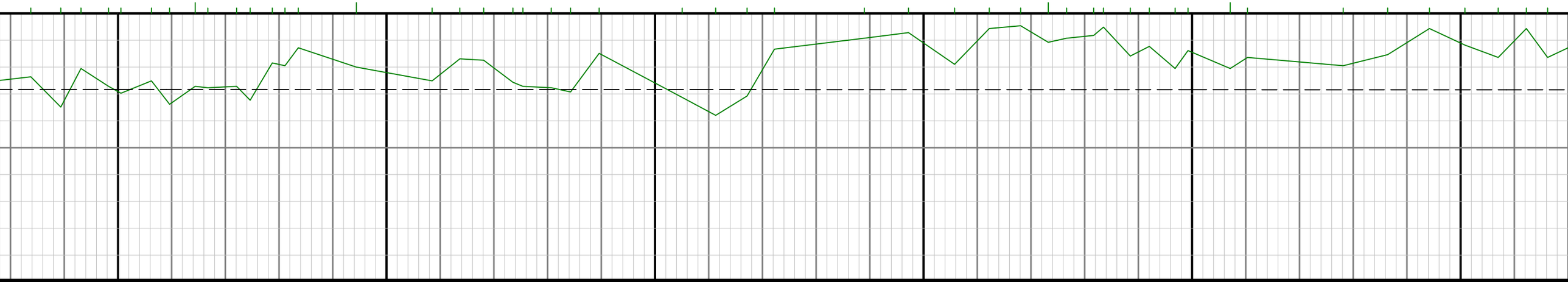

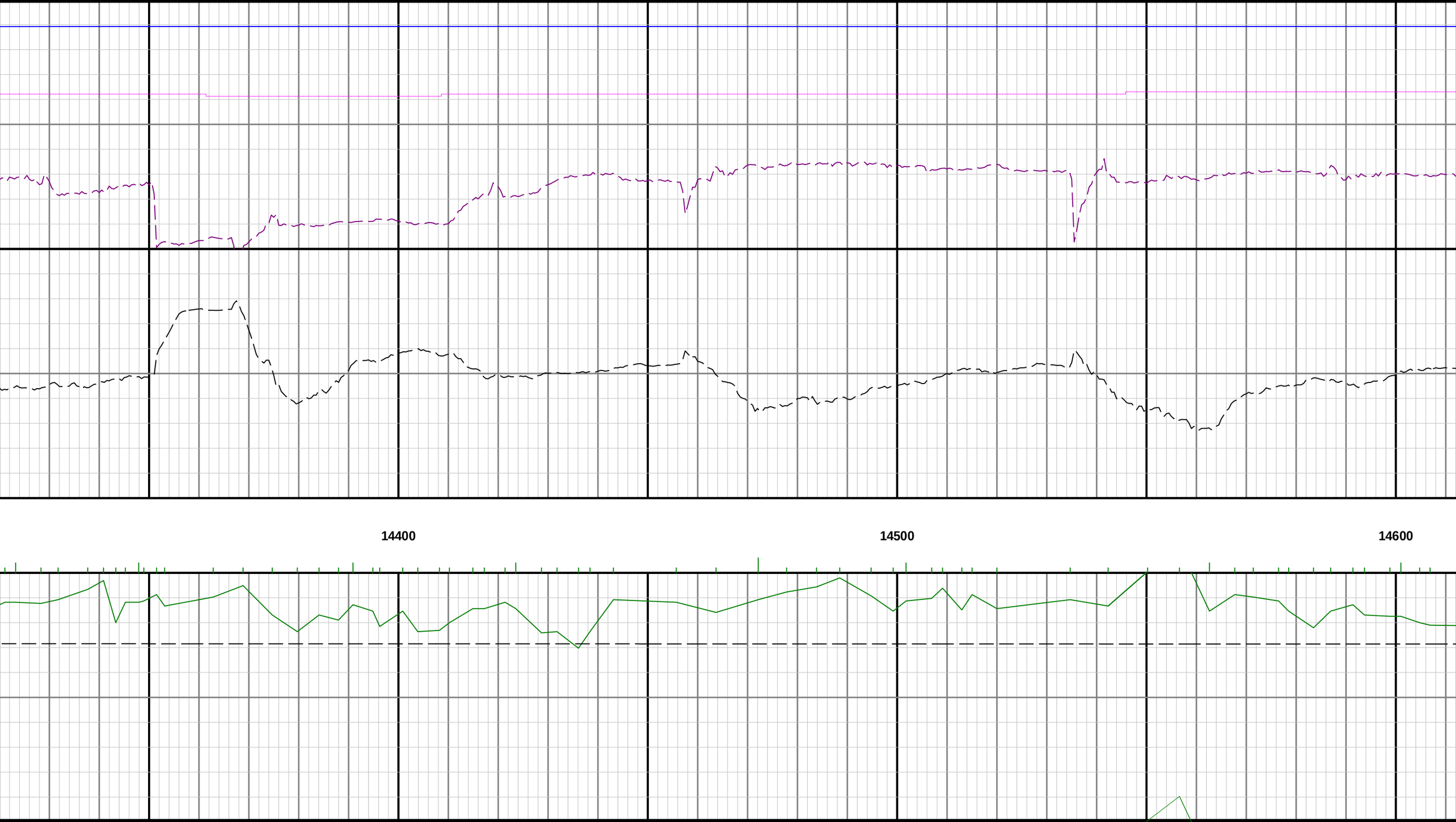
14400
14500
14600

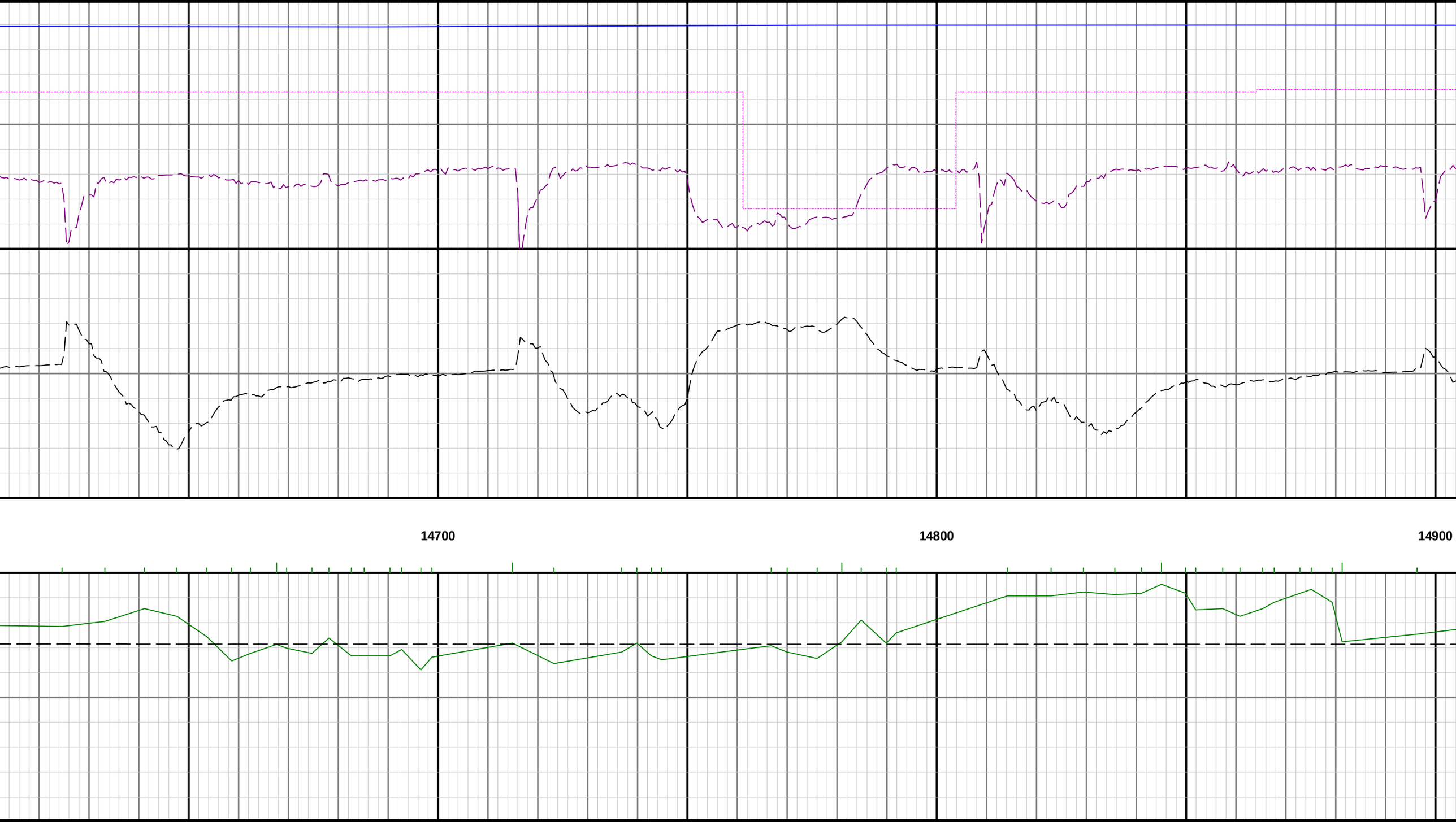
14700
14800
14900

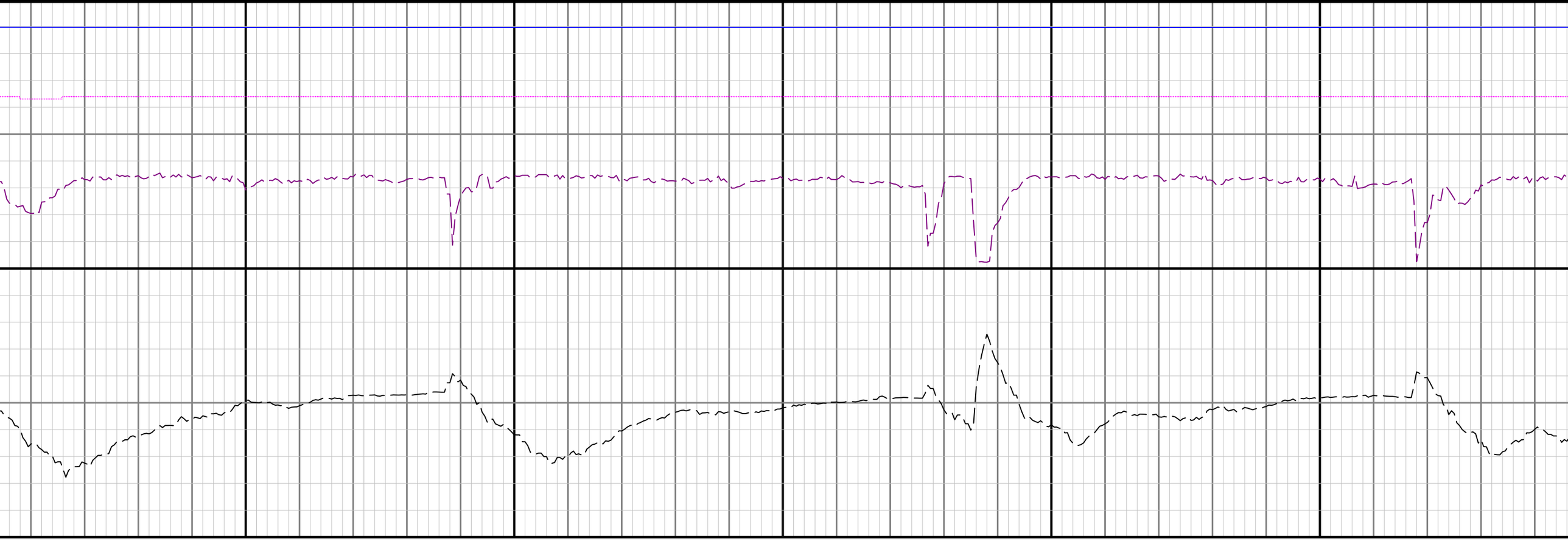

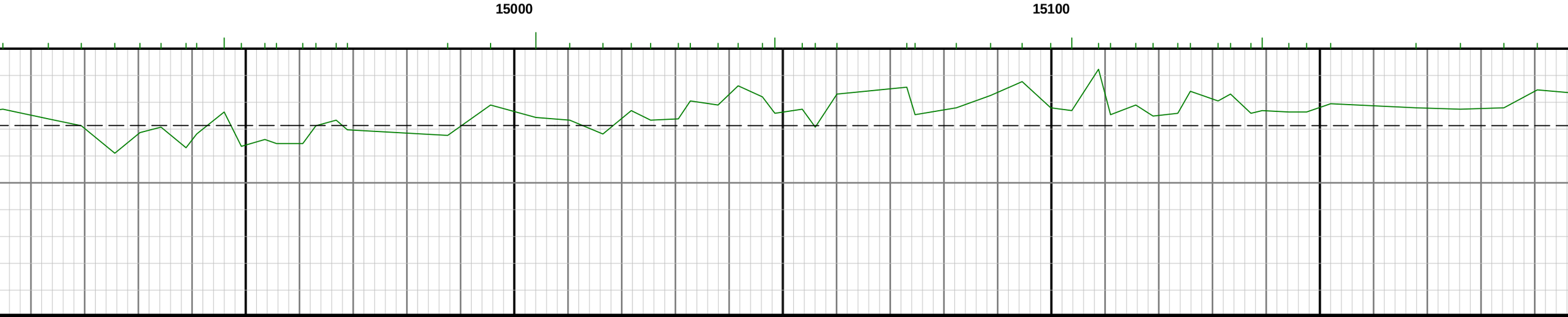
15000
15100

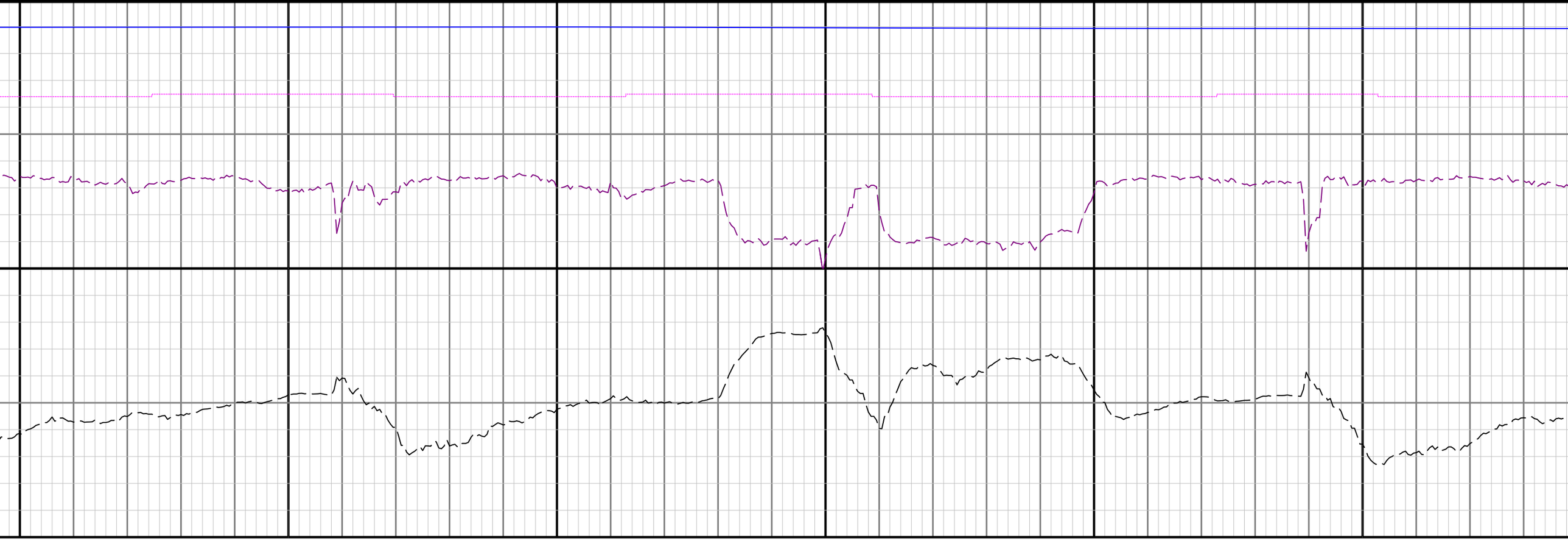

15200 15300 15400

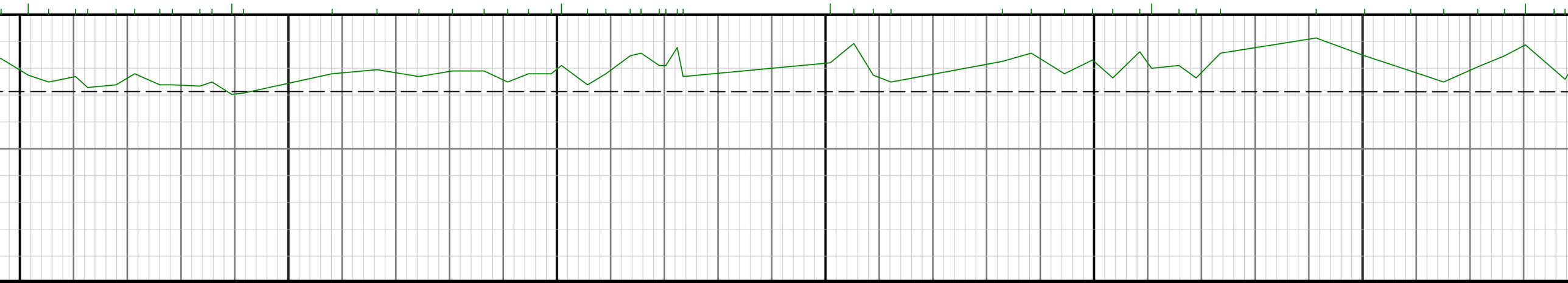

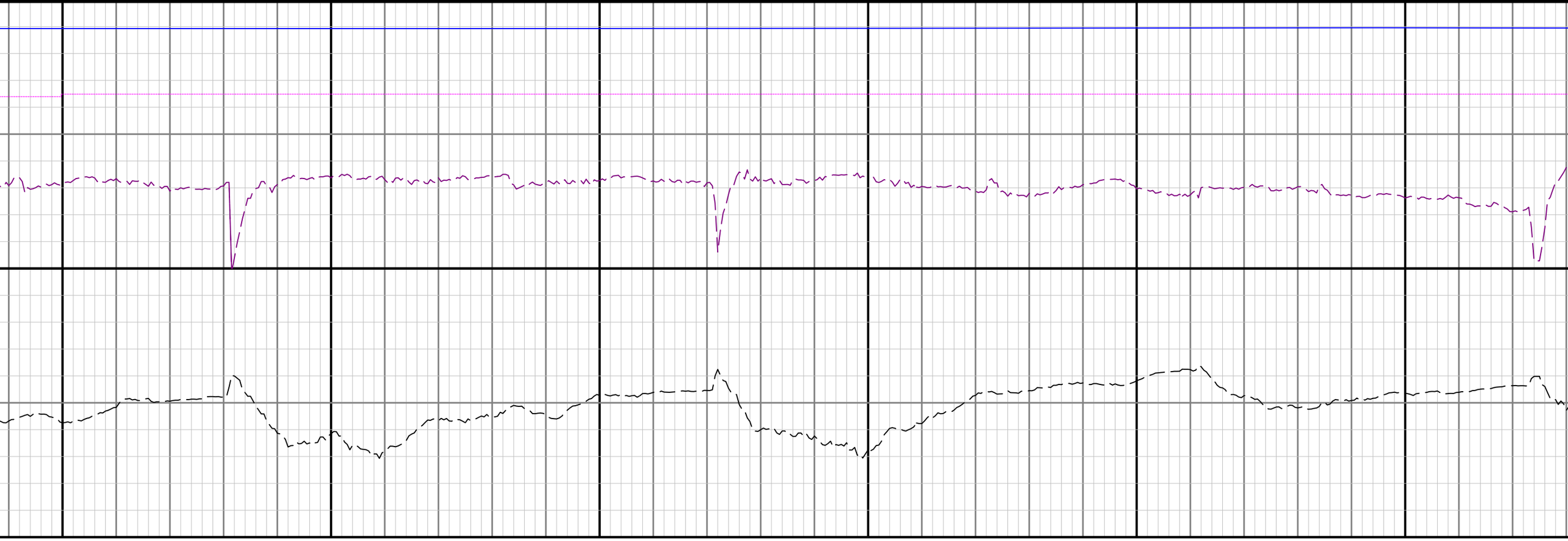

15500 15600 15700

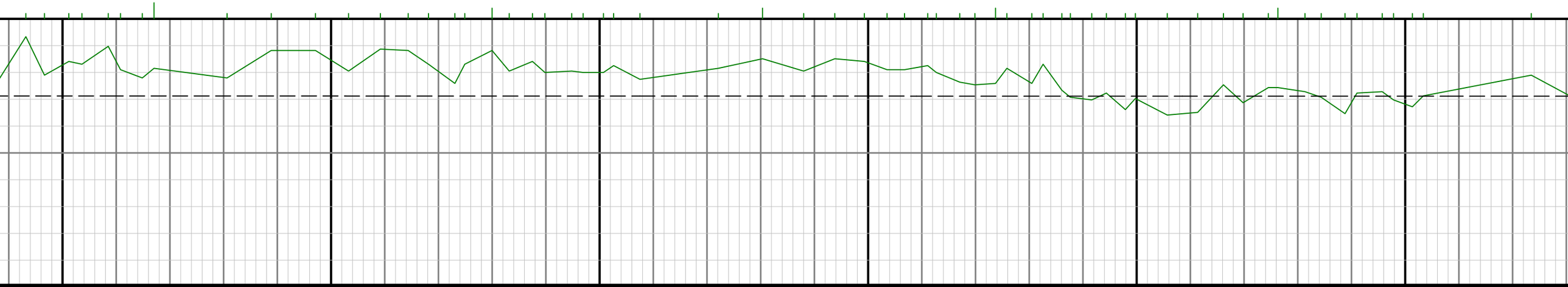

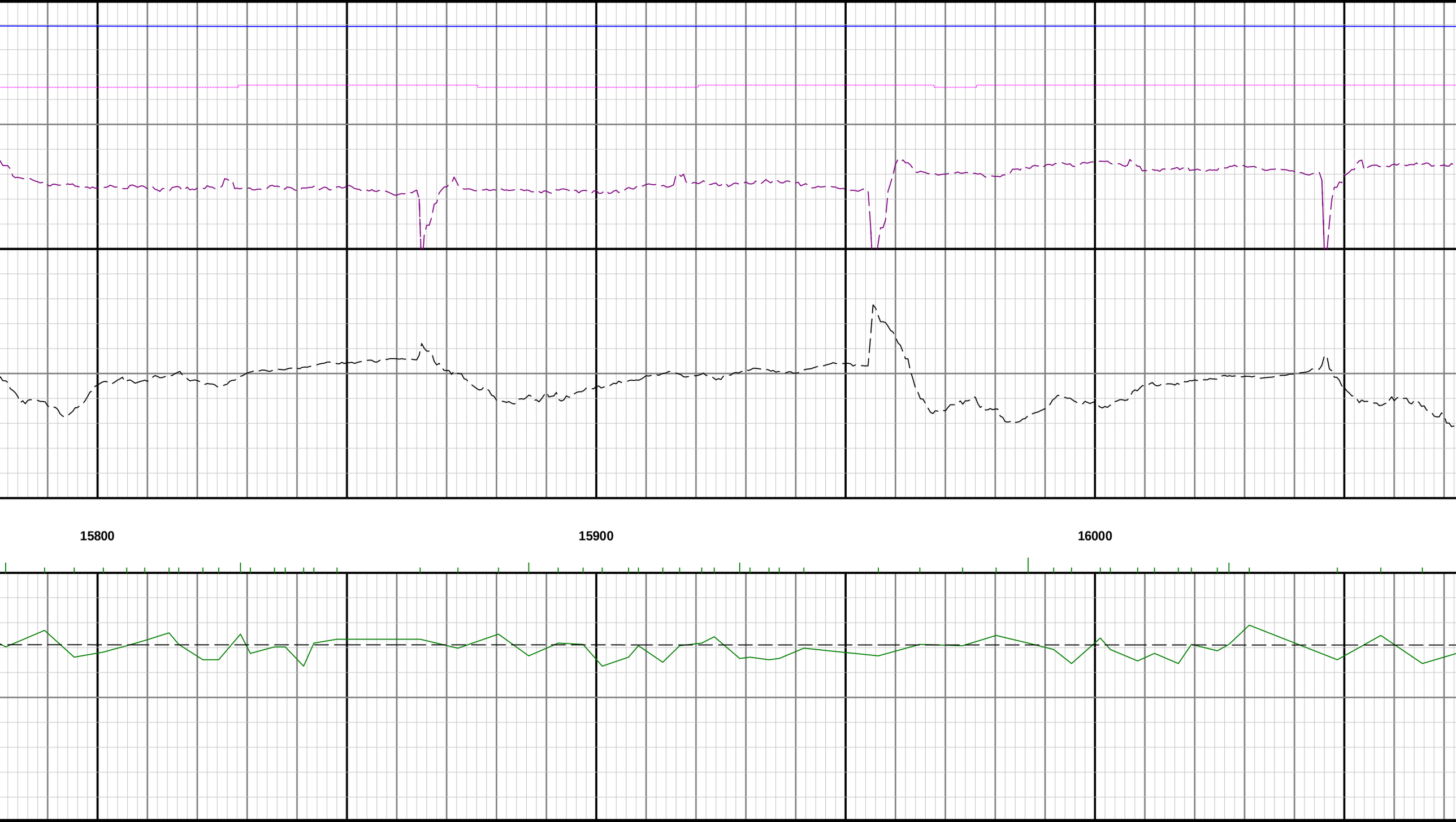
15800
15900
16000

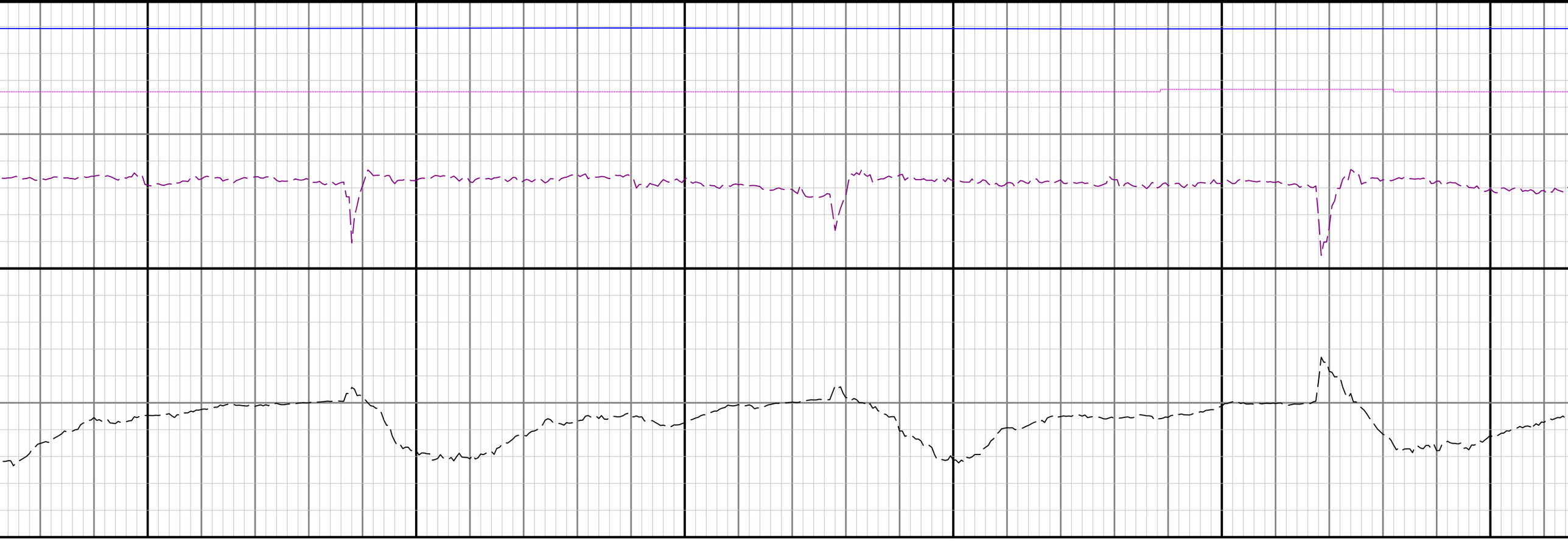

16100 16200 16300

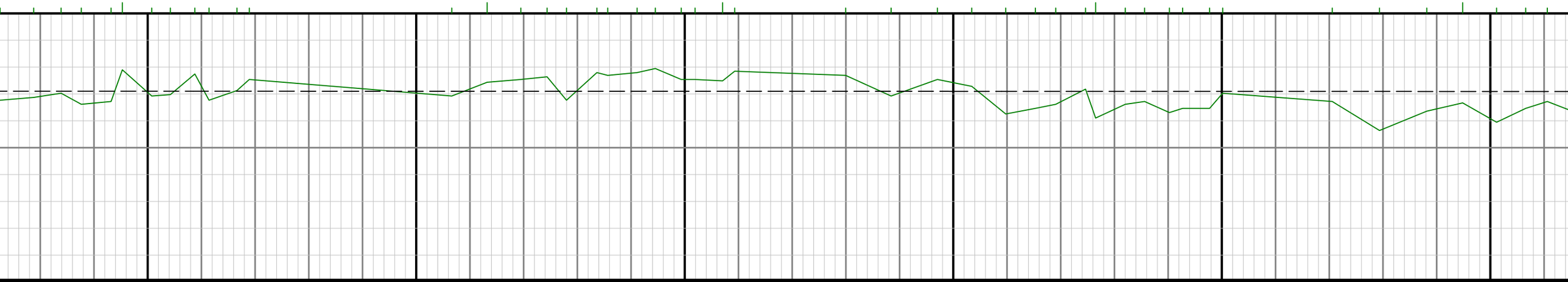

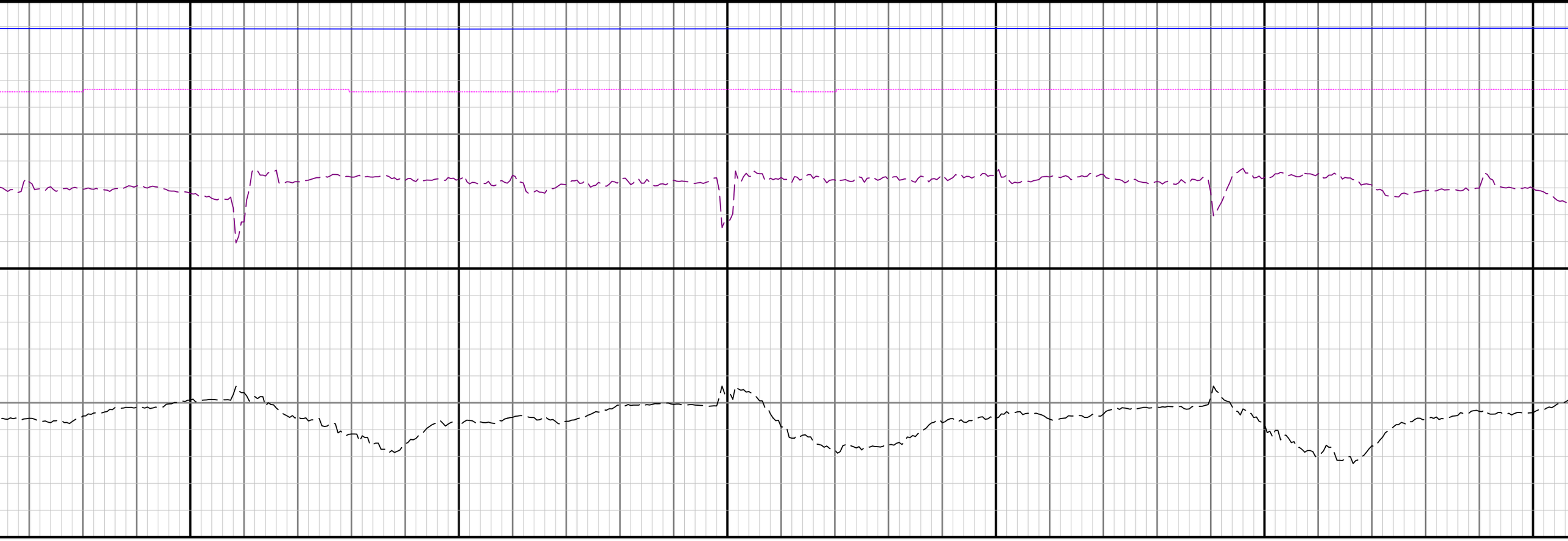

16400 16500 16600

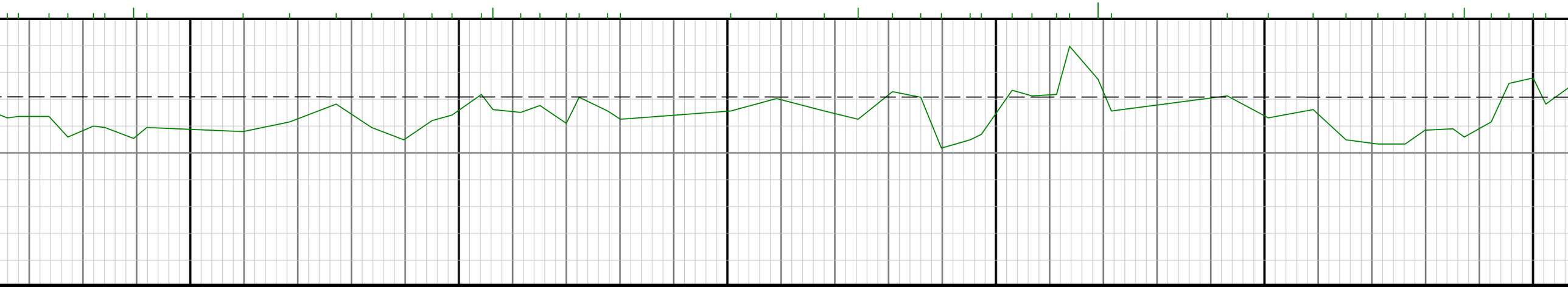

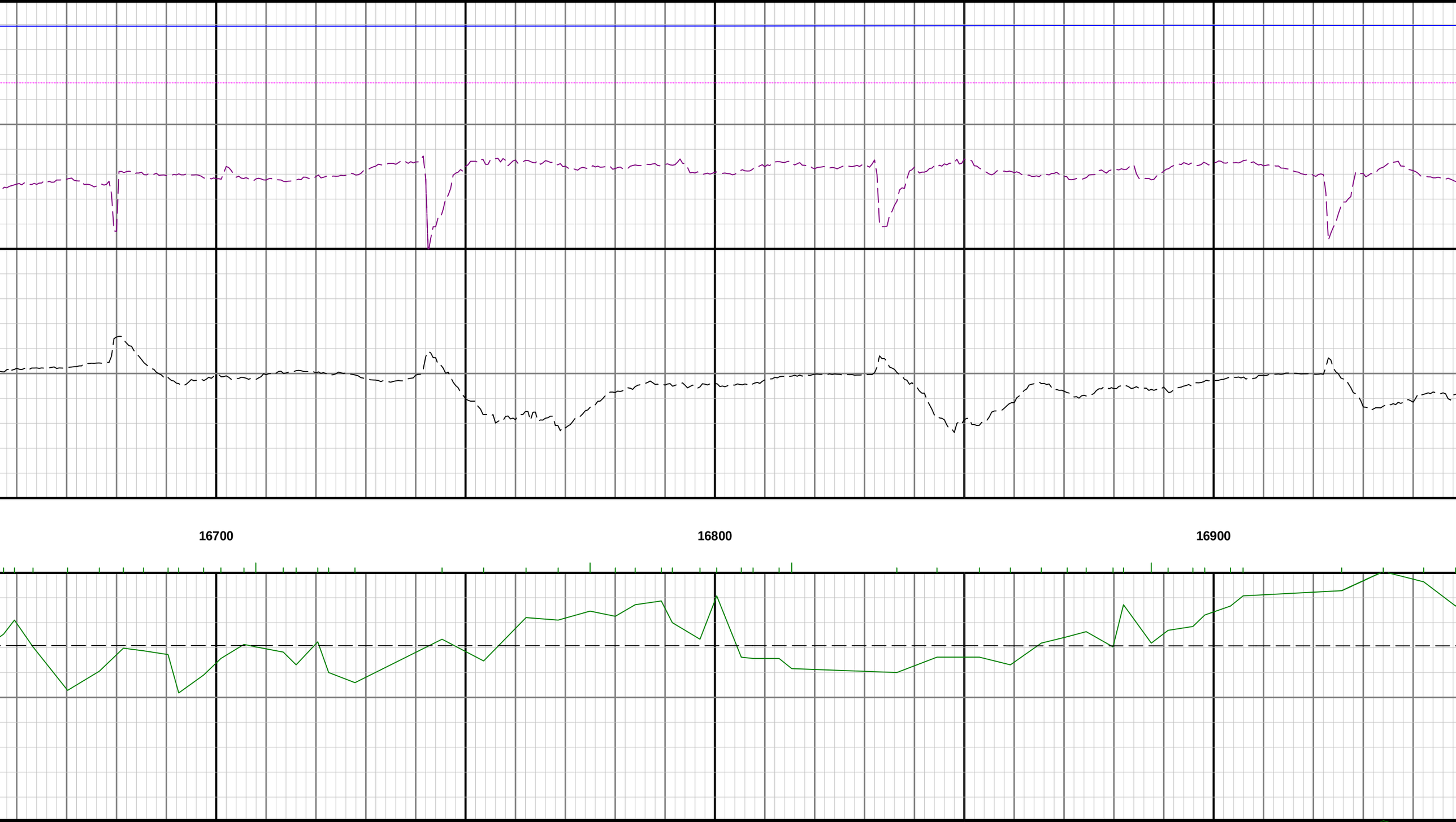
16700
16800
16900

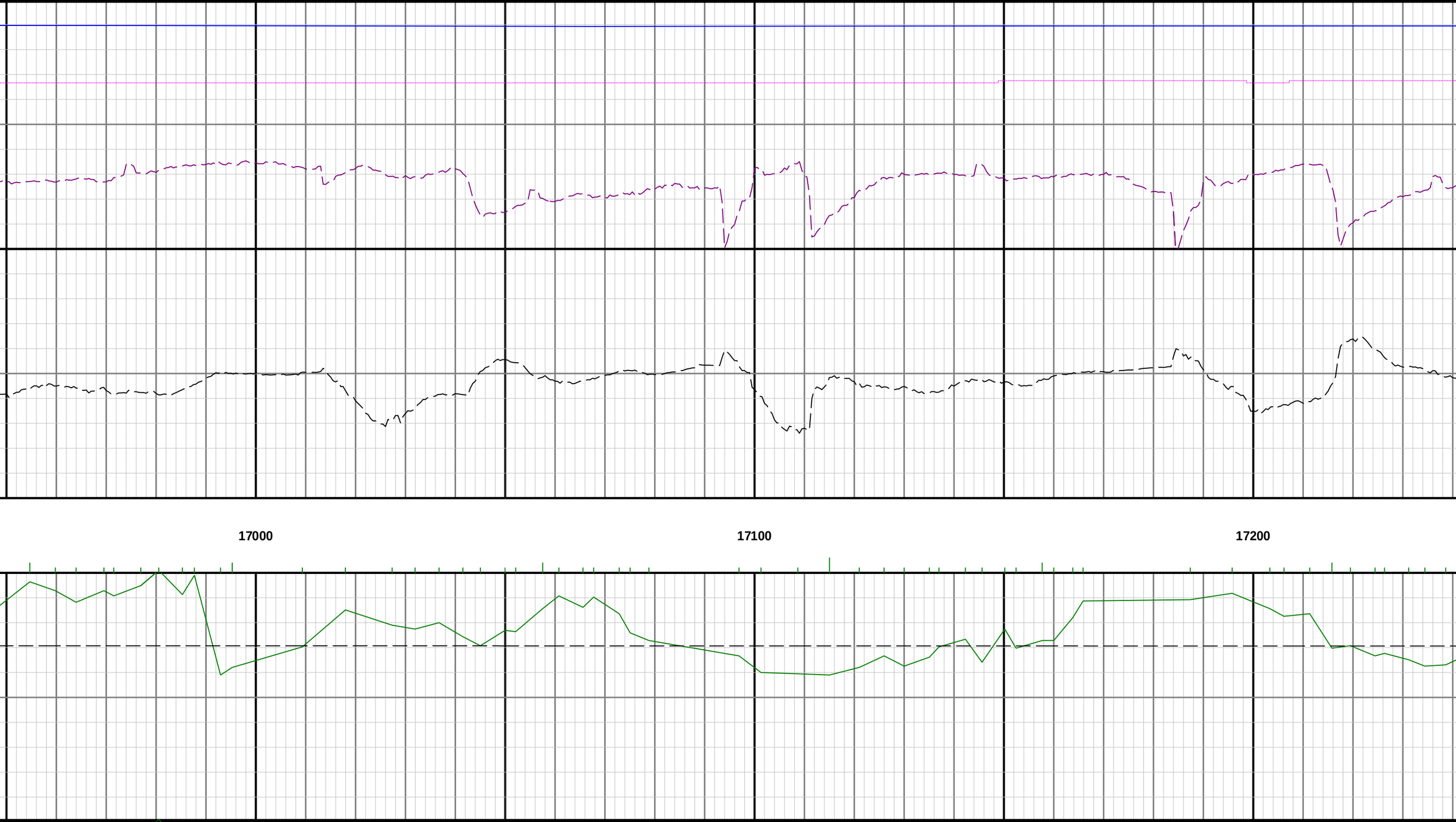
17000
17100
17200

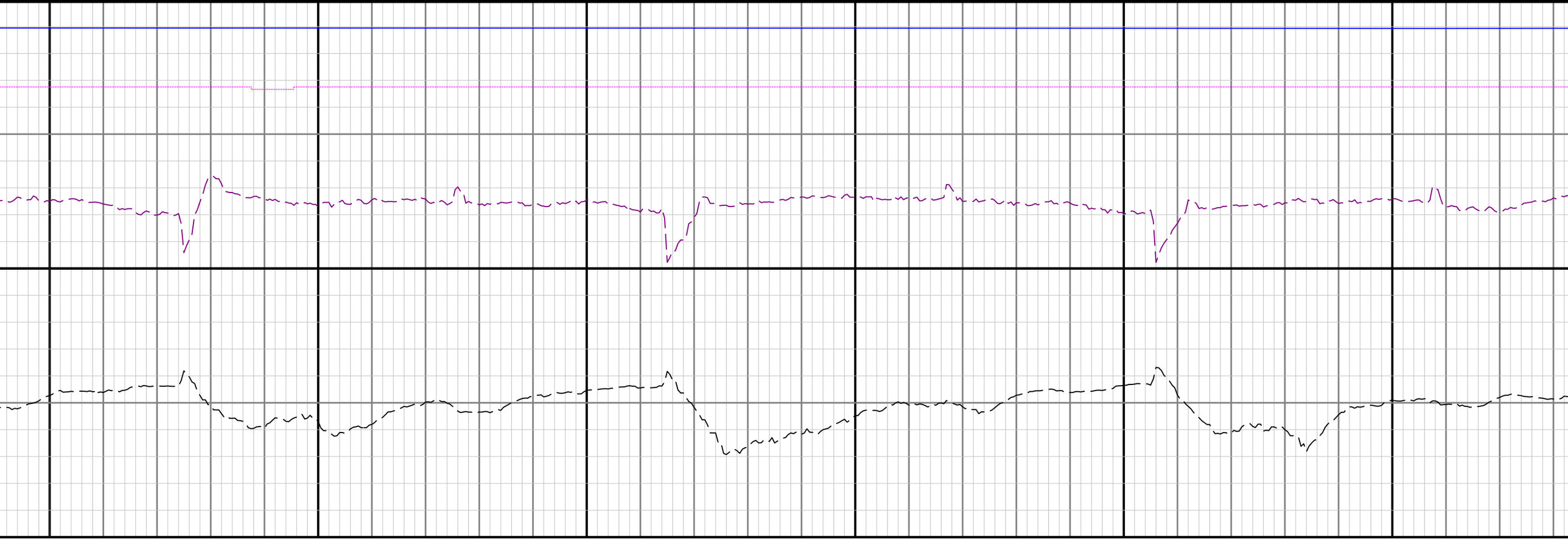

17300 17400 17500

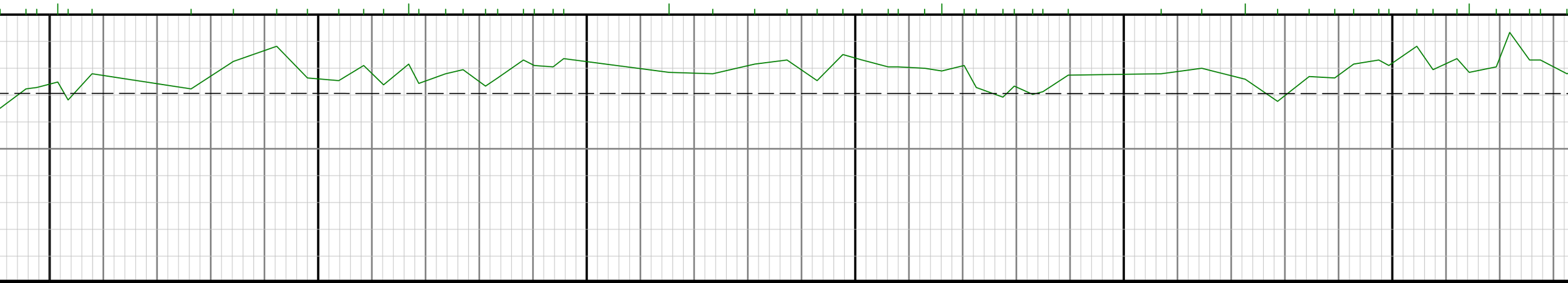

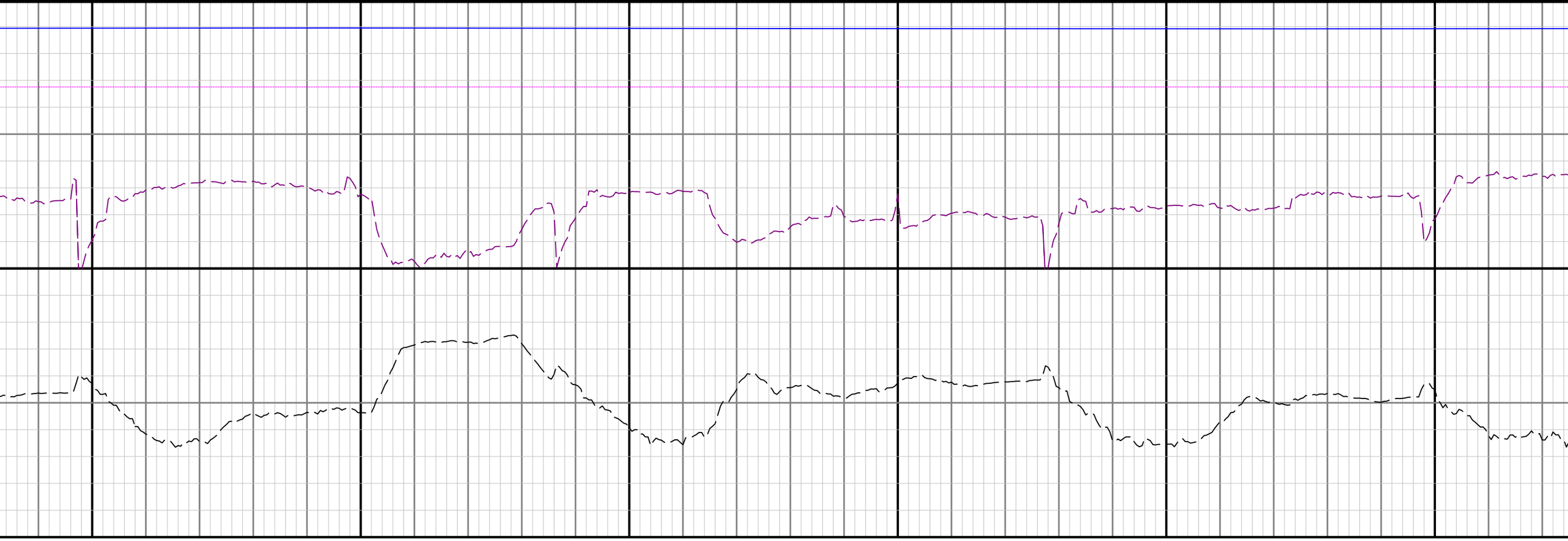

17600 17700 17800

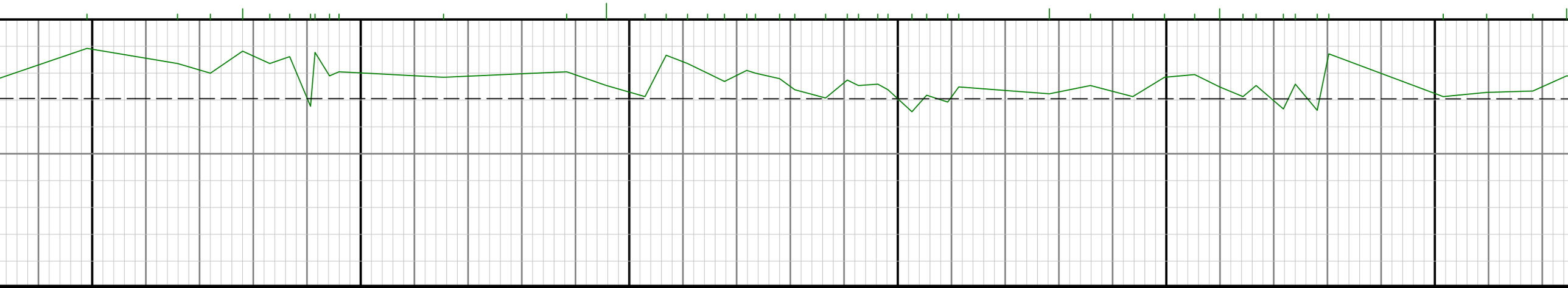

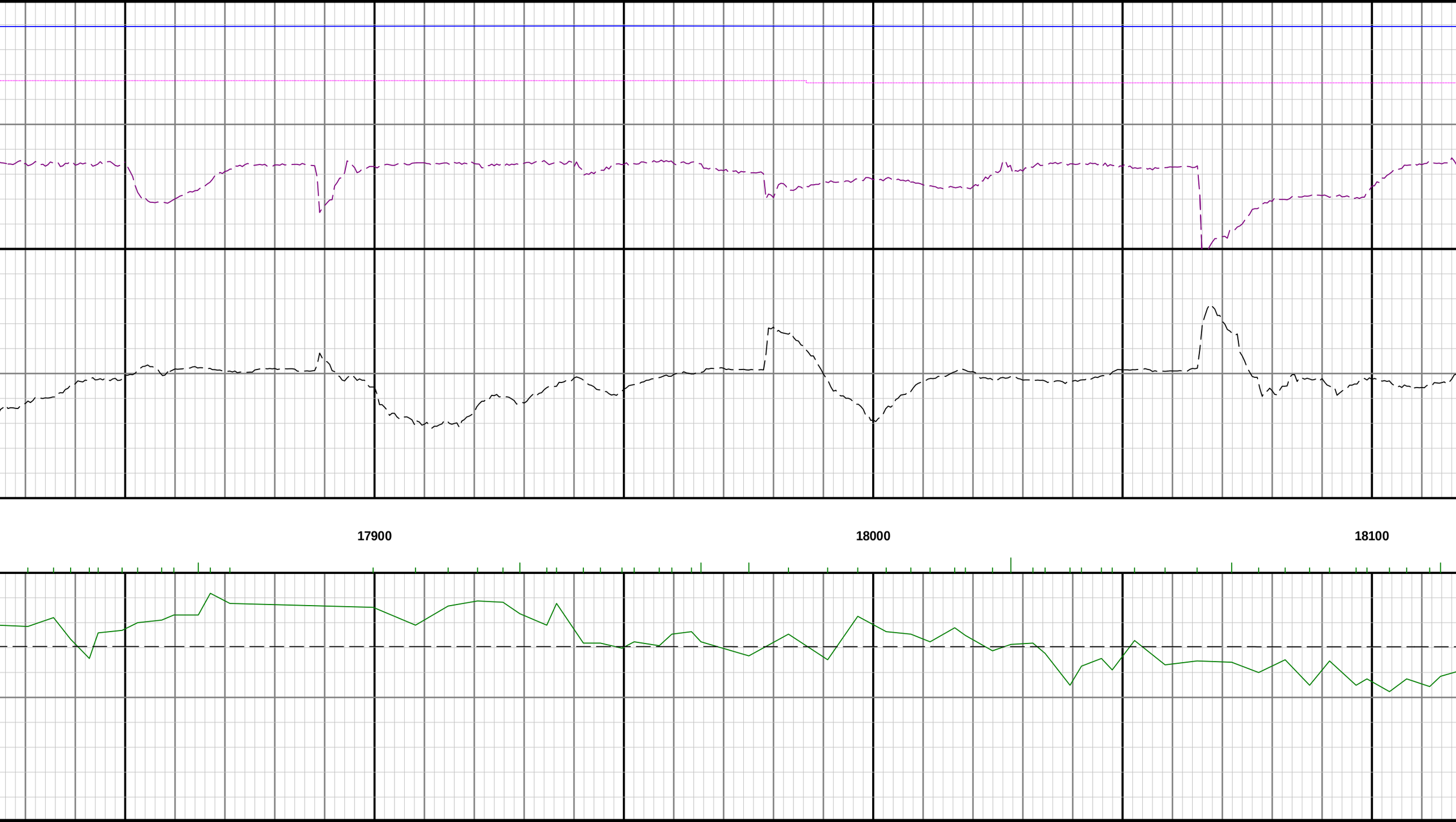
17900
18000
18100

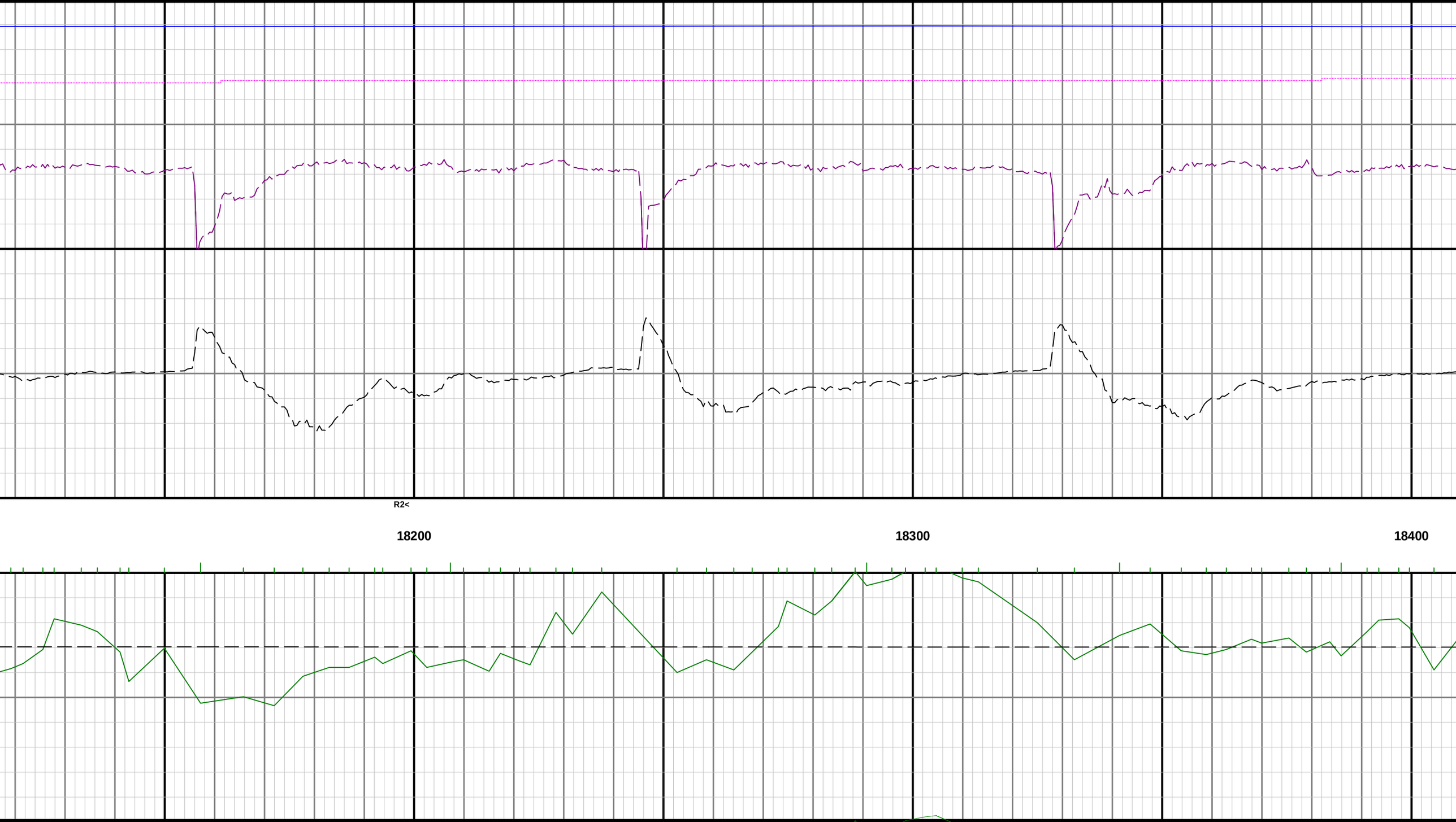
R2<
18200
18300
18400

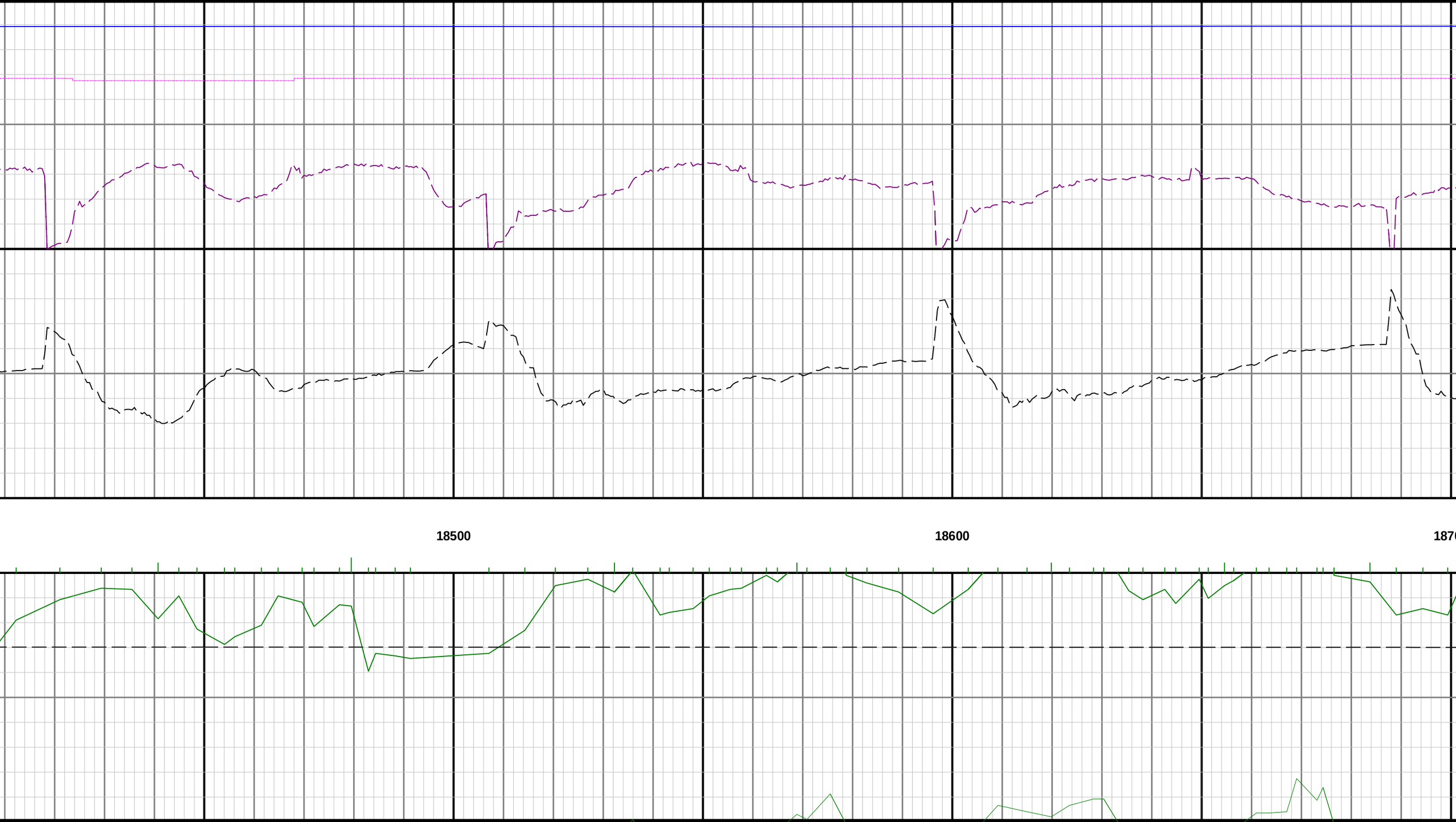
18500
18600

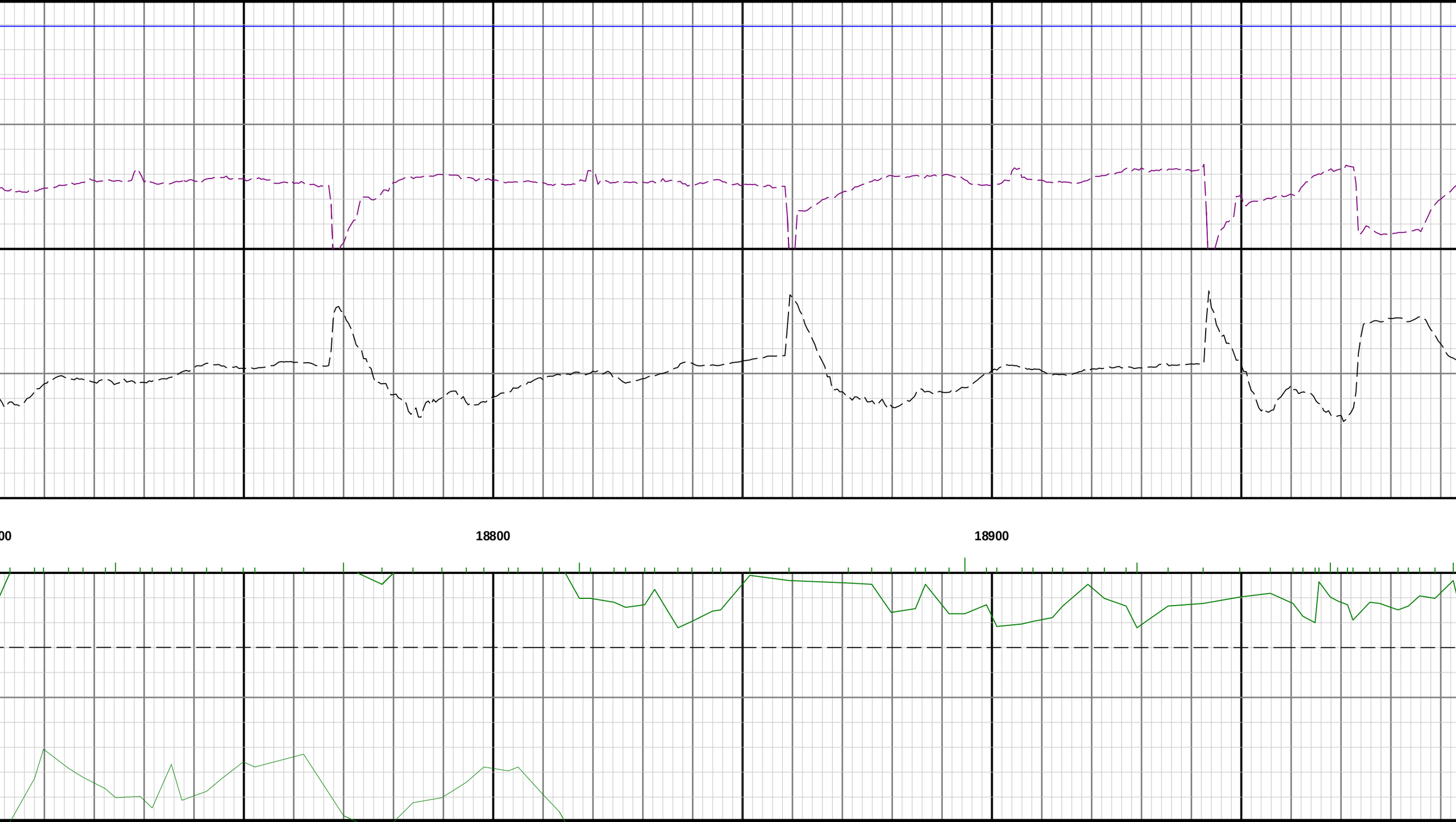
00
18800
18900

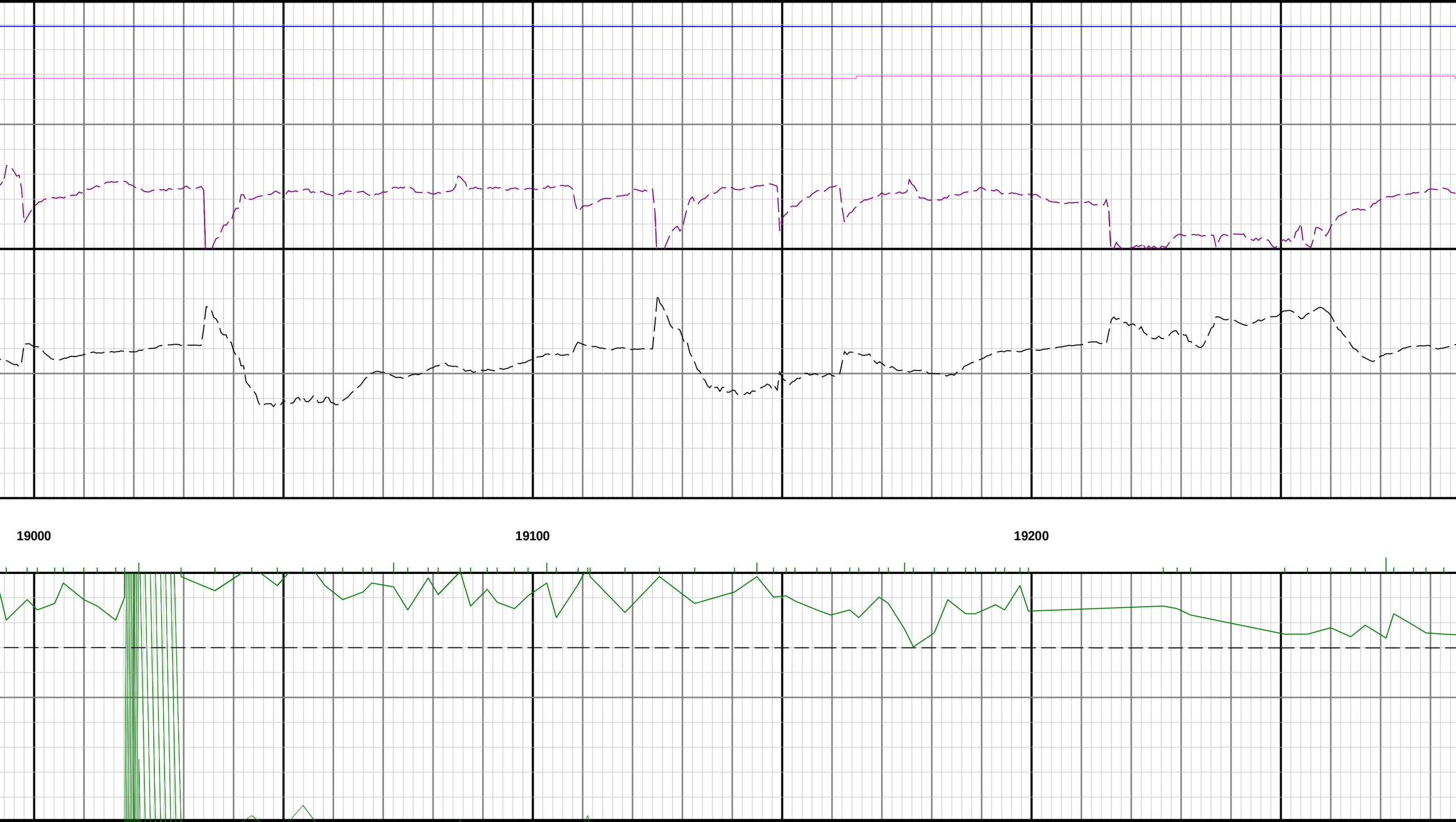
19000
19100
19200

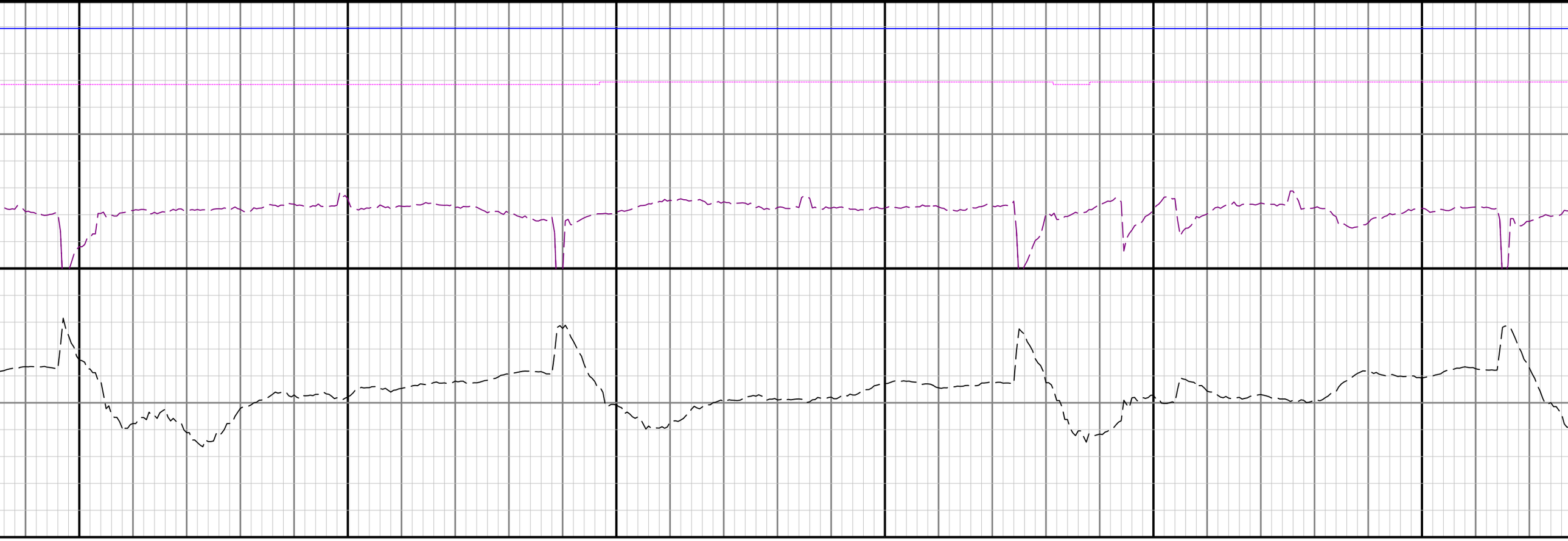

19300 19400 19500

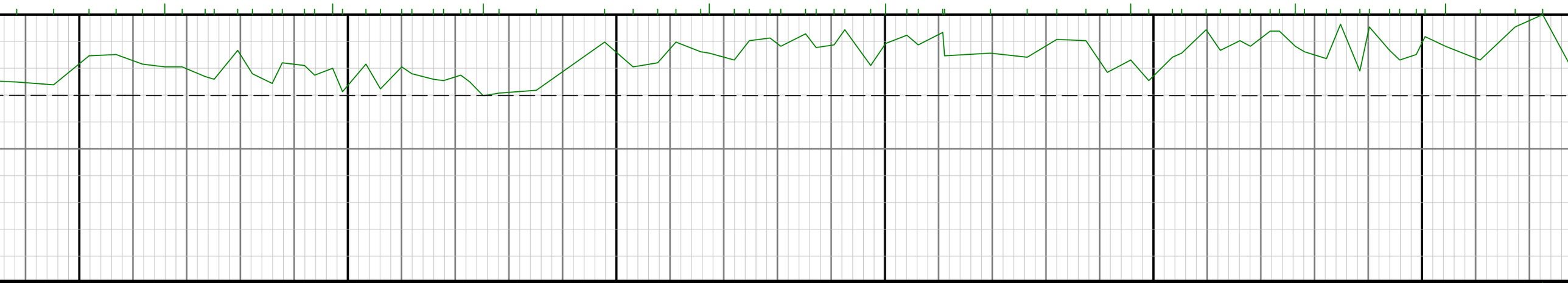

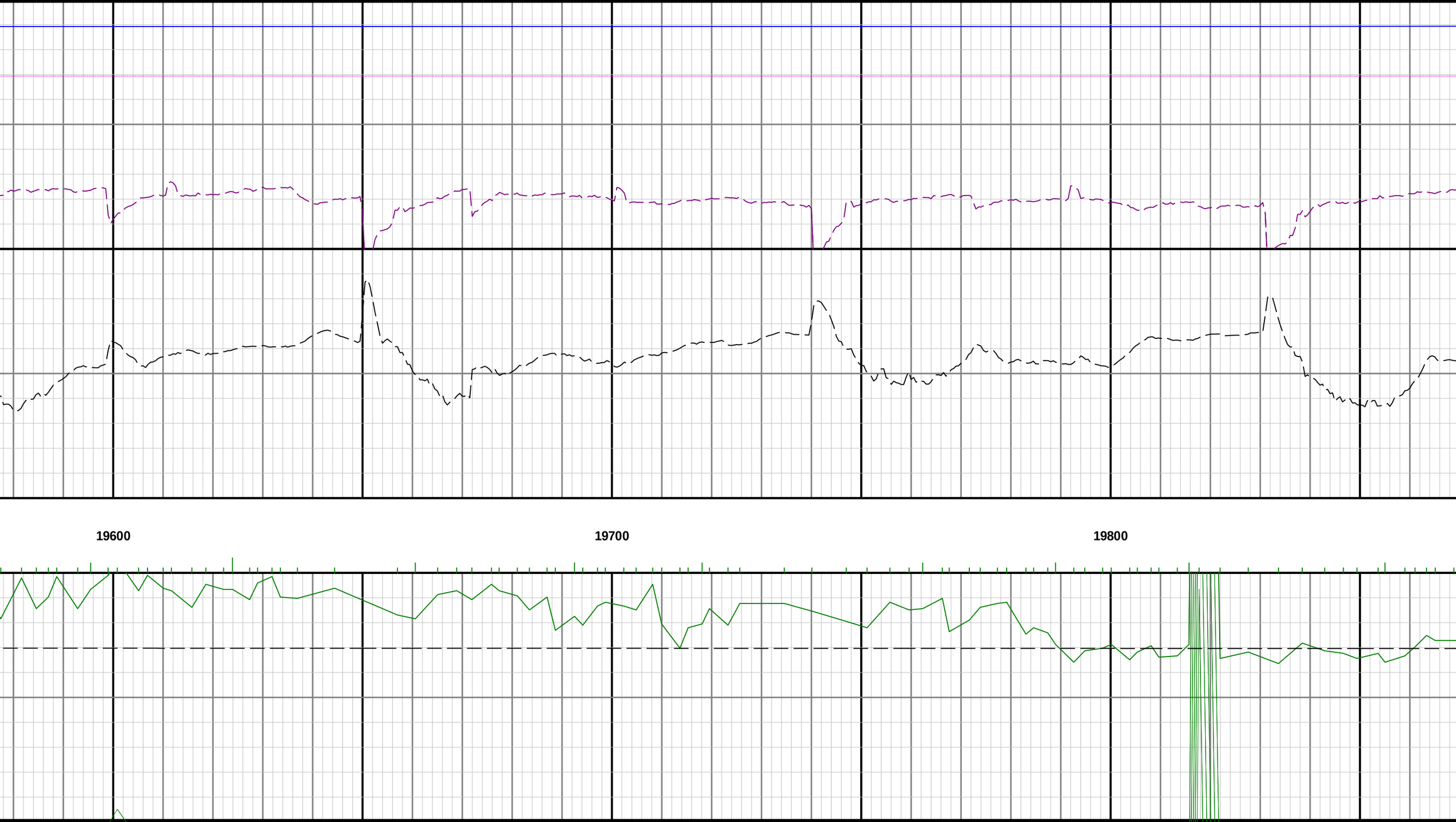
19600
19700
19800

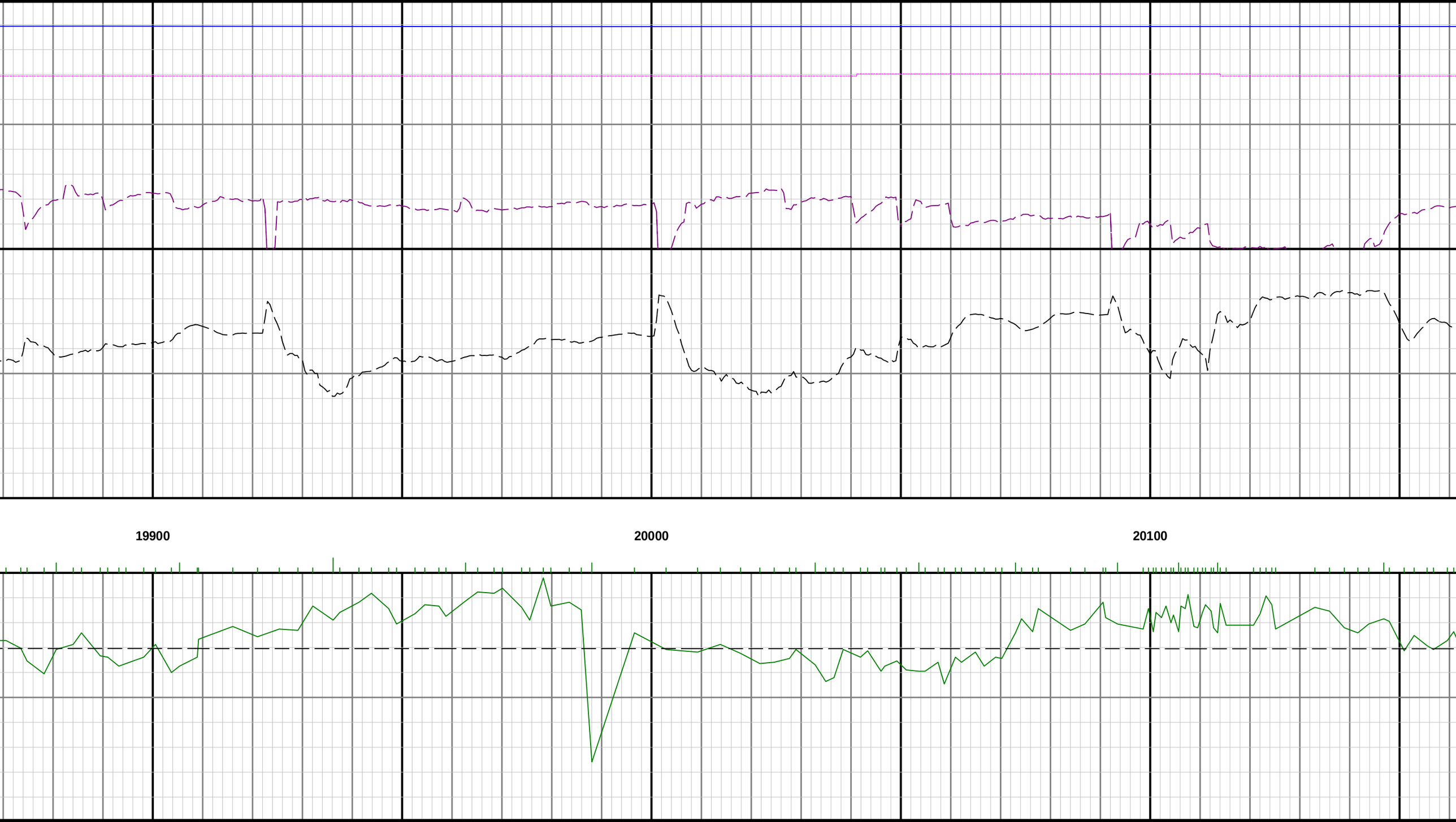
19900
20000
20100

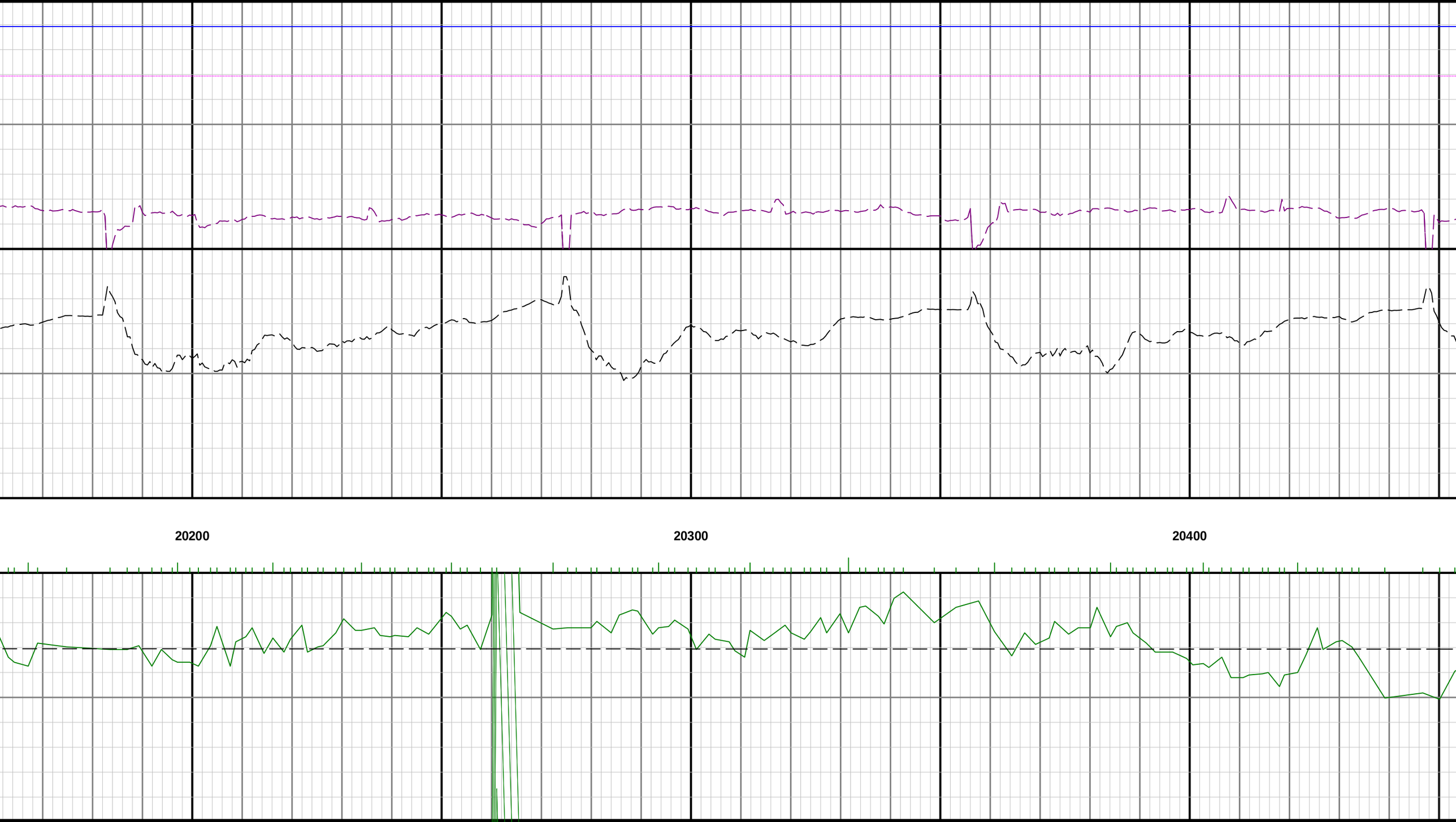
20200
20300
20400

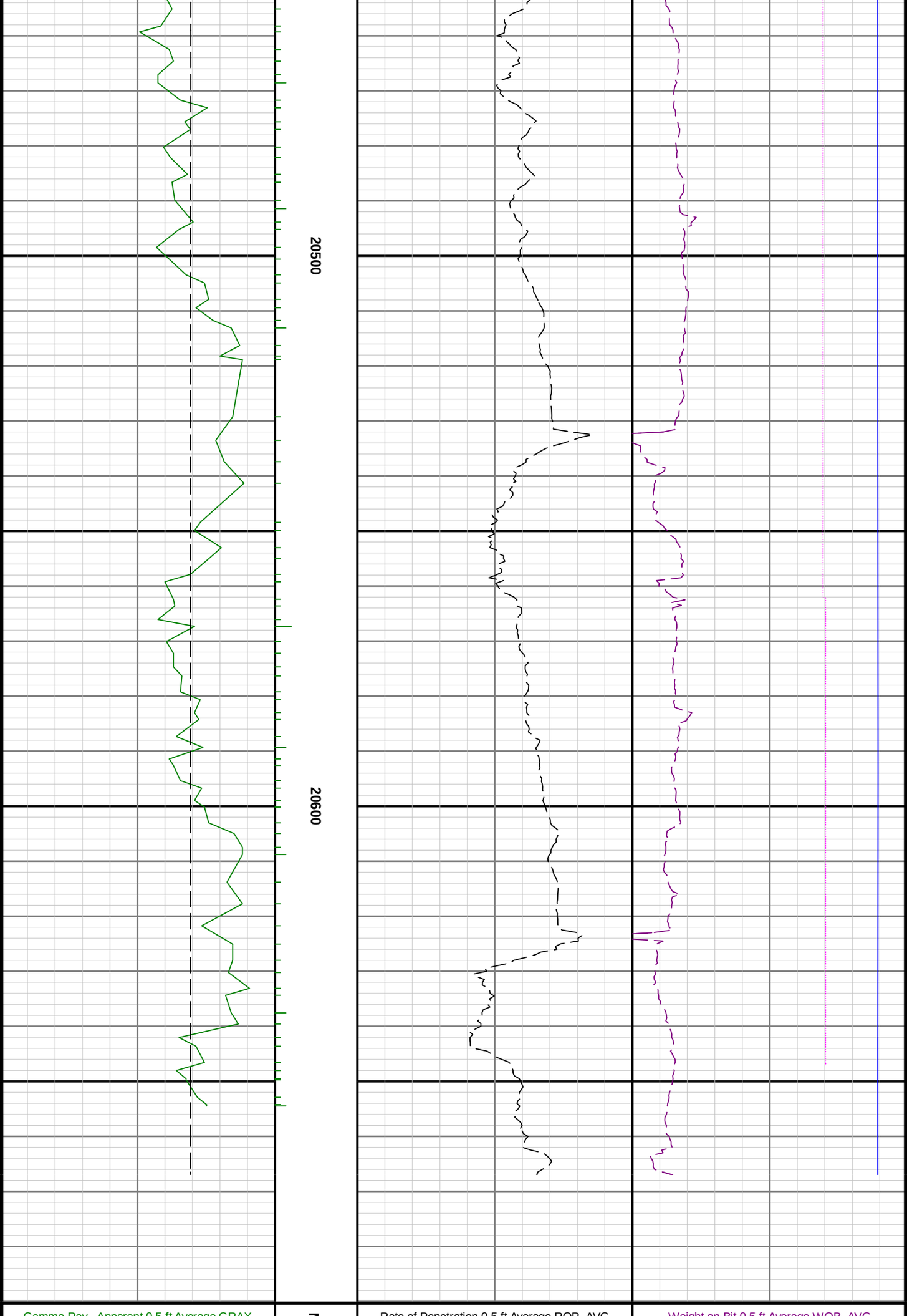
20500
20600
Gamma Ray - Apparent 0.5 ft Average GRAX
0
150
API
True Vertical Depth TVD
10000
7000
ft
MD 1:240 feet
Rate of Penetration 0.5 ft Average ROP_AVG
1000
0
ft/h
Weight on Bit 0.5 ft Average WOB_AVG
0
100
klb
Downhole Temperature TCDX
50
350
degF
Survey Inclination SINCL
0
100
deg