GAMMA RAY CCL
CEMENT BOND
SECTOR VDL

Company Civitas
Well Antelope I-17
Field Wattenberg
County Weld
State CO

Company	Civitas
Well	Antelope I-17
Field	Wattenberg
County	Weld
State	CO

Location: API # : 05-123-32732

NE SW
LAT: 40.395890 LONG -104.351810
SEC 17 TWP 5N RGE 62W

Other Services

Permanent Datum	Ground Level	Elevation	4642'
Log Measured From	Kelly Bushing		
Drilling Measured From	Kelly Bushing		

Elevation
K.B. 4654'
D.F. 4653'
G.L. 4642'

Date	July 23, 2025		
Run Number	One		
Depth Driller	6666'		
Depth Logger	6100'		
Bottom Logged Interval	6100'		
Top Log Interval	Surface		
Open Hole Size	12.25"		
Type Fluid	H20		
Density / Viscosity	~8.3#		
Max. Recorded Temp.	213° F		
Estimated Cement Top	See Log		
Time Well Ready	ROA		
Time Logger on Bottom	07:40		
Equipment Number	807		
Location	Kersey, CO		
Recorded By	Tim Hawley		
Witnessed By	Travis Fry		

Borehole Record				Tubing Record			
Run Number	Bit	From	To	Size	Weight	From	To
One							

Casing Record	Size	Wgt/Ft	Top	Bottom
Surface String	8-5/8"	24#	0'	455'
Prot. String				
Production String	4-1/2'	11.6#	0'	6659'
Liner				

<<< Fold Here >>>

All interpretations are opinions based on inferences from electrical or other measurements and we cannot and do not guarantee the accuracy or correctness of any interpretation, and we shall not, except in the case of gross or willful negligence on our part, be liable or responsible for any loss, costs, damages, or expenses incurred or sustained by anyone resulting from any interpretation made by any of our officers, agents or employees. These interpretations are also subject to our general terms and conditions set out in our current Price Schedule.

Comments

!!!!!!!!! Thank You for using Surefire Wireline !!!!!!!!!!
Log ran under 500 PSI @ Surface

Database File	cbl antelope i-17.db
Dataset Pathname	pass3
Presentation Format	civitas
Dataset Creation	Wed Jul 23 07:36:59 2025
Charted by	Depth in Feet scaled 1:240

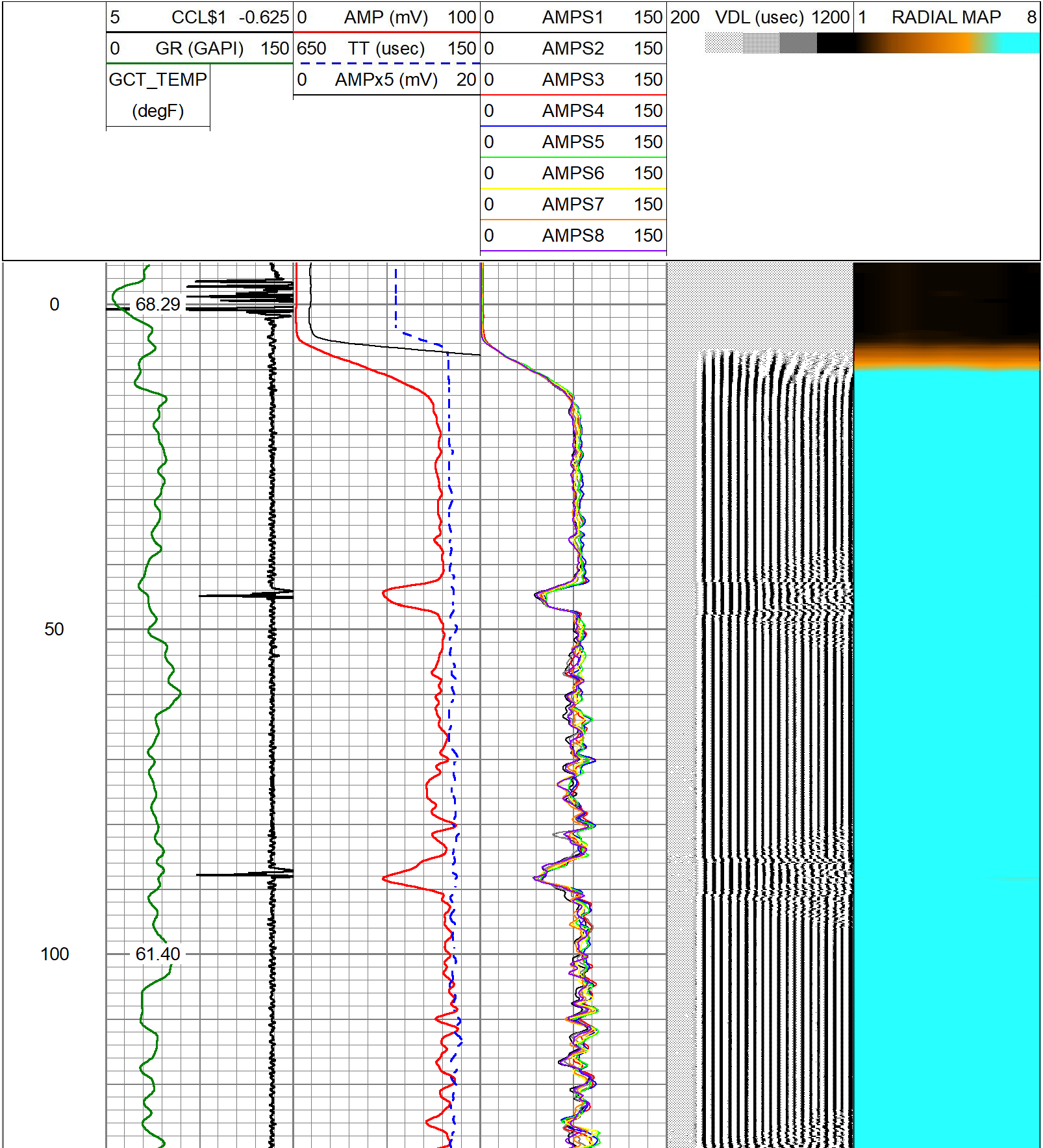

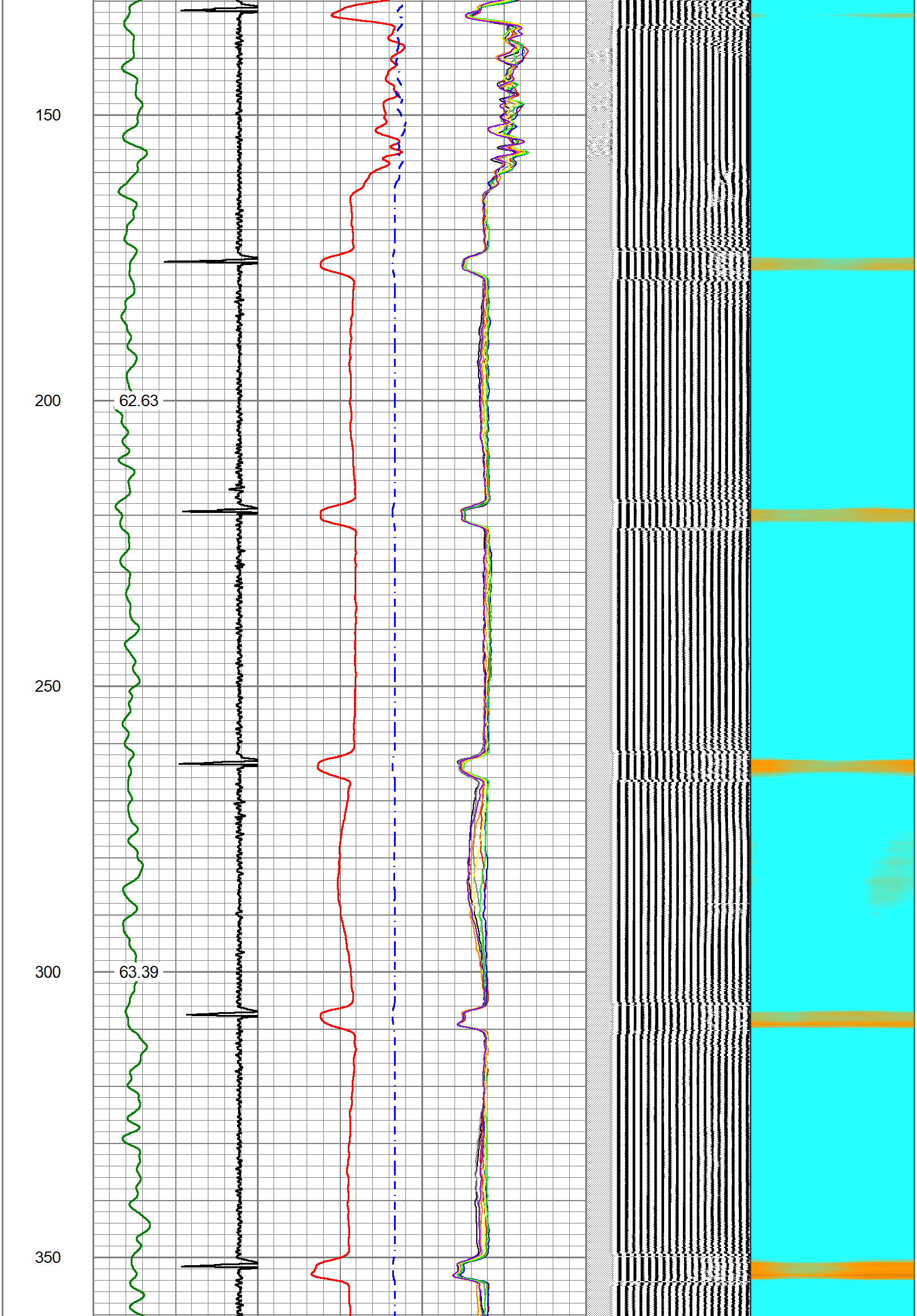

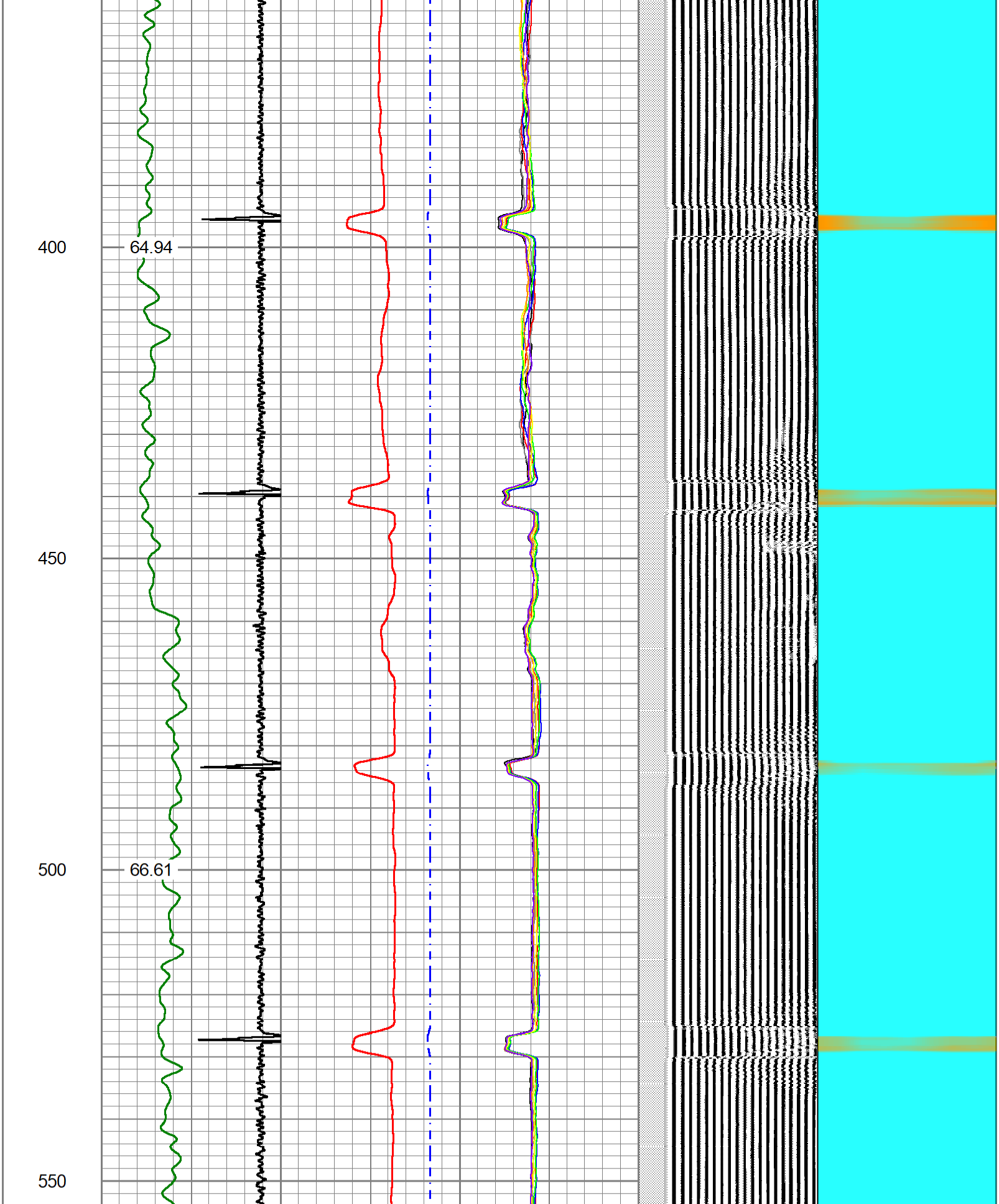

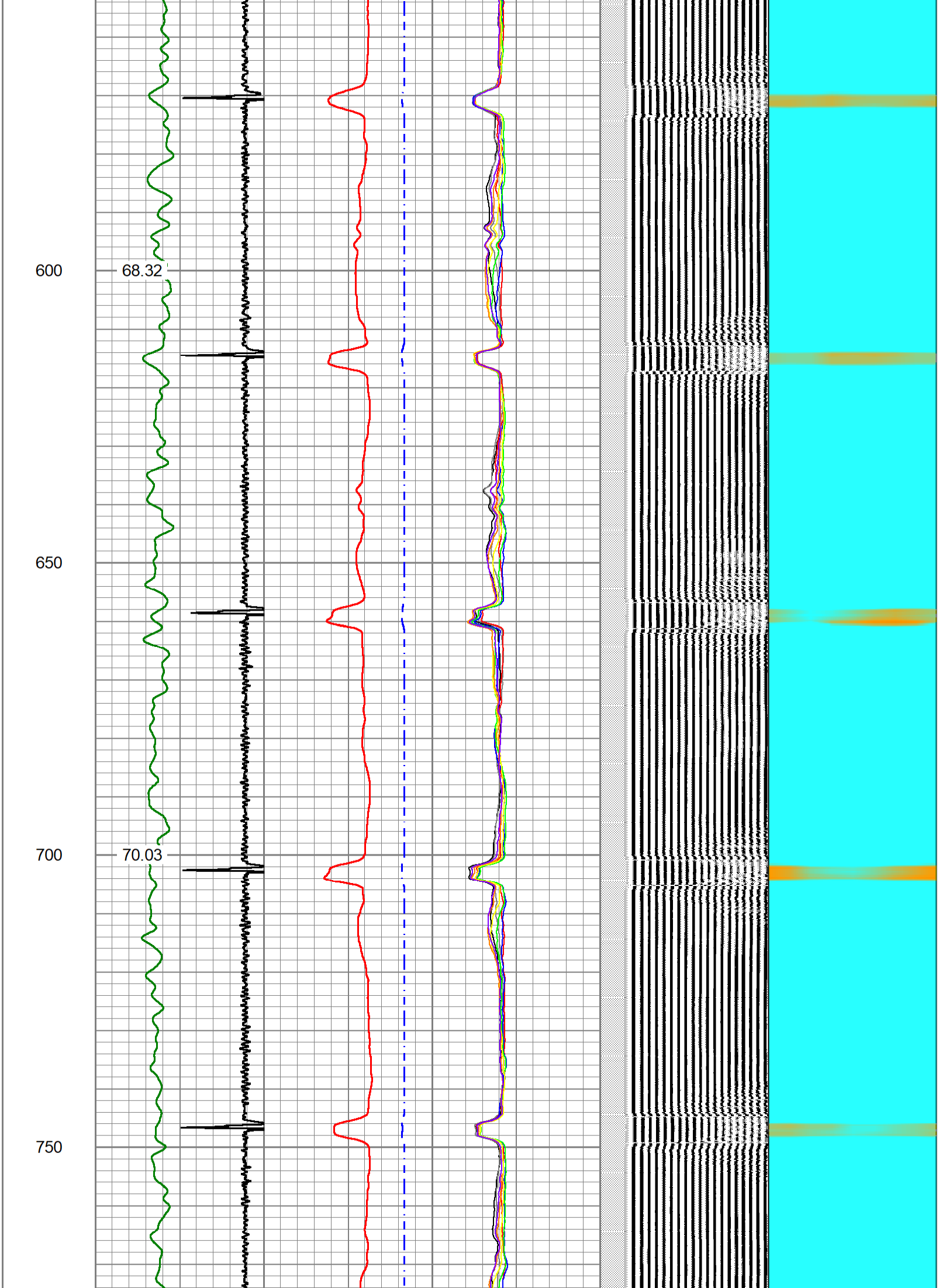

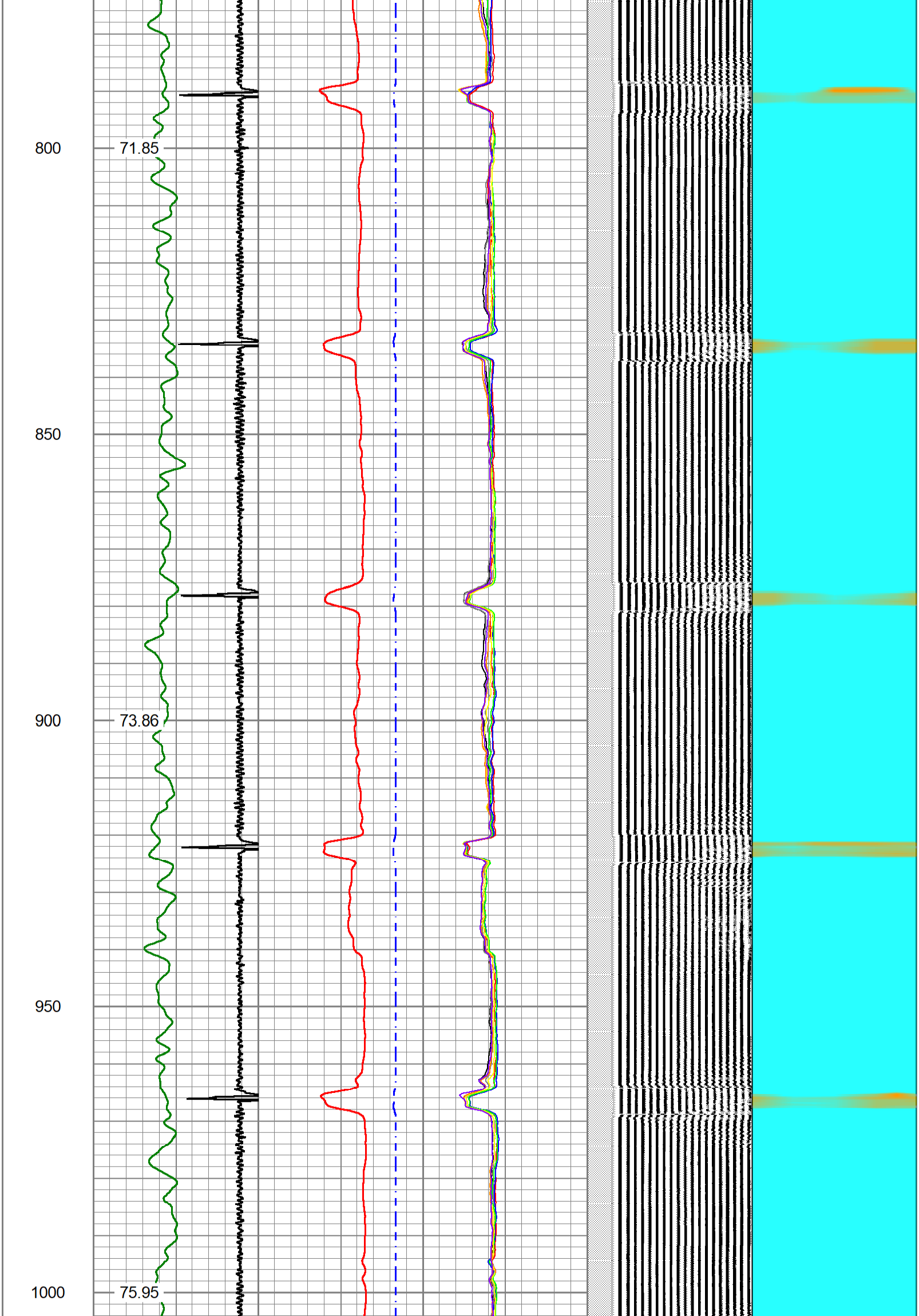

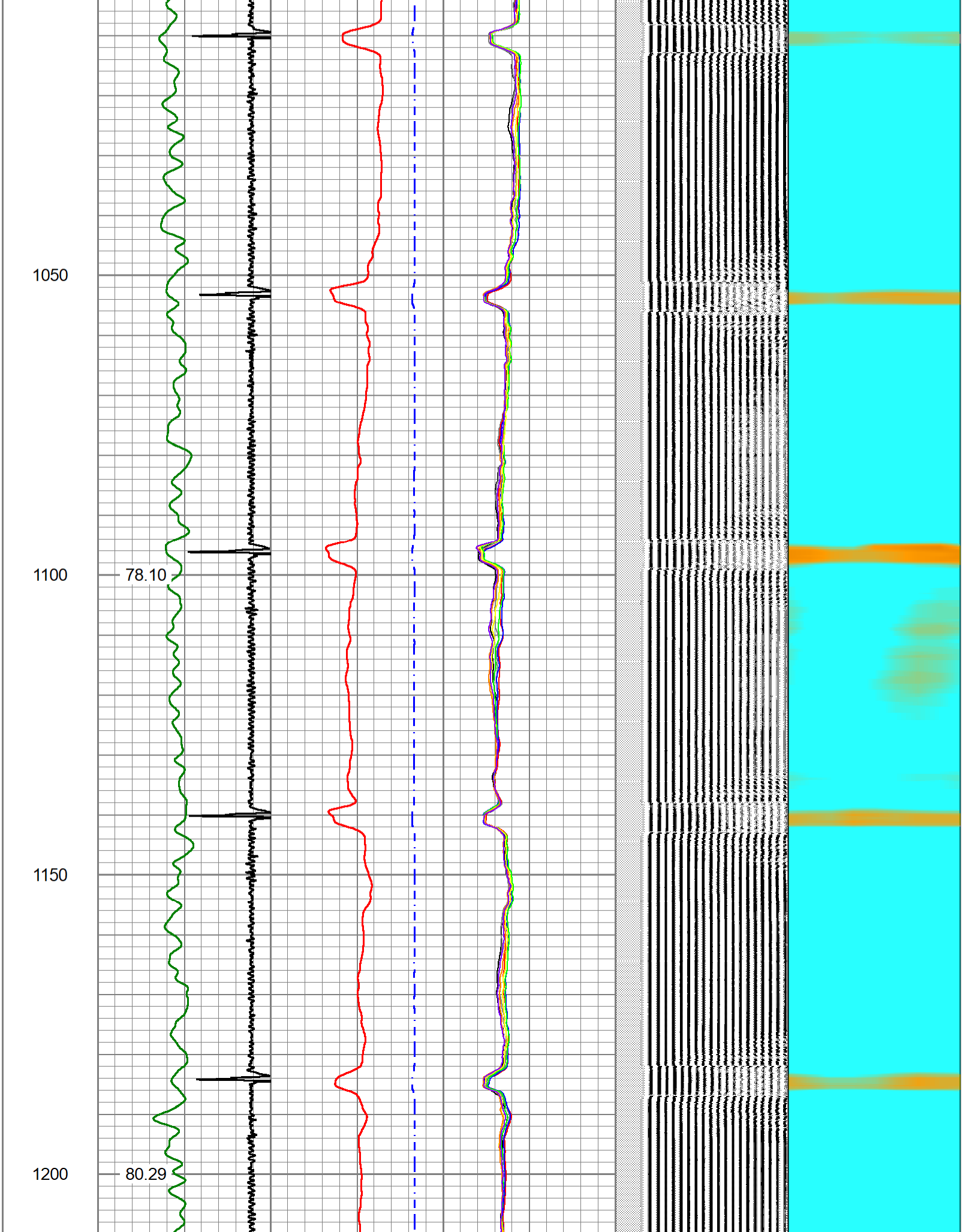

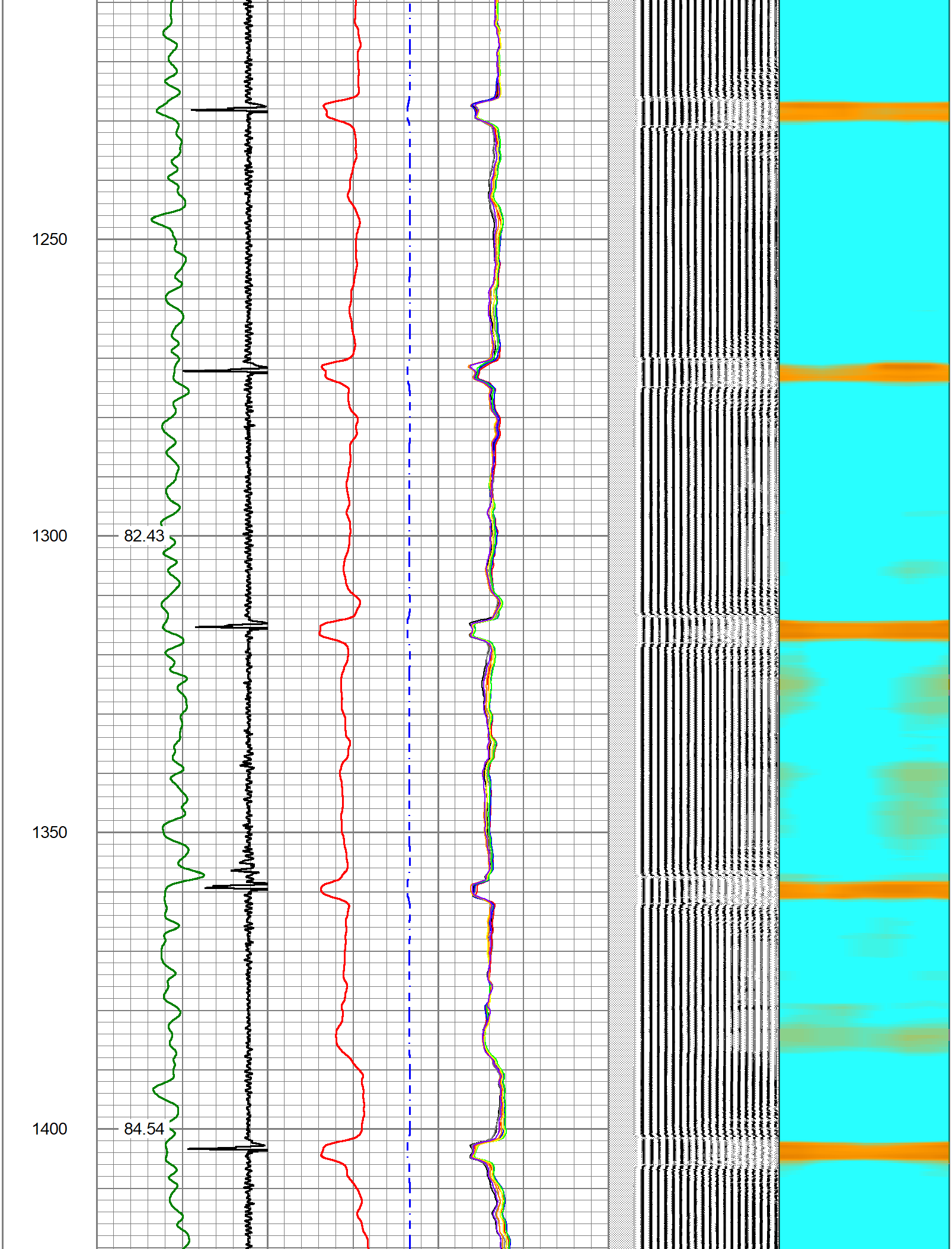

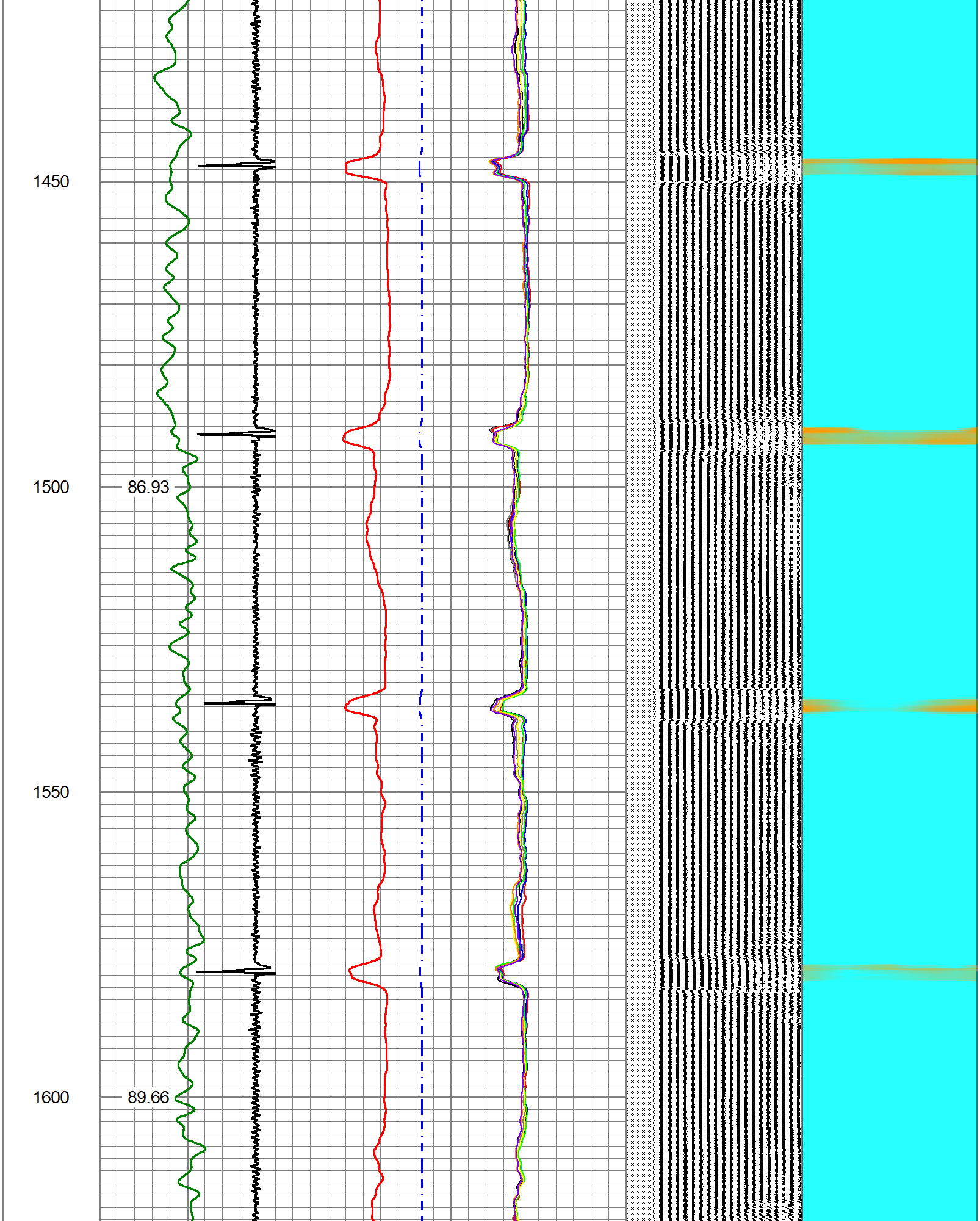

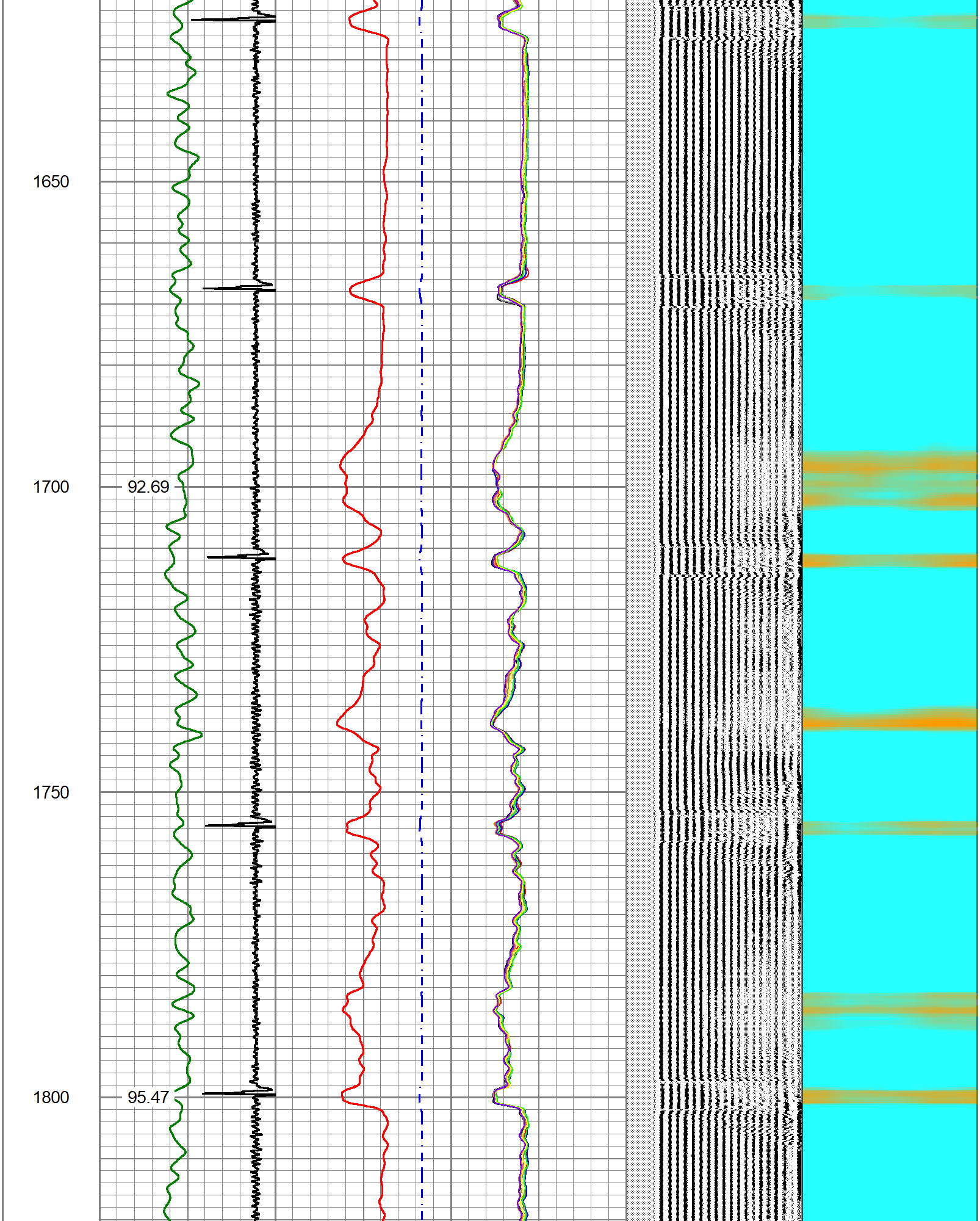

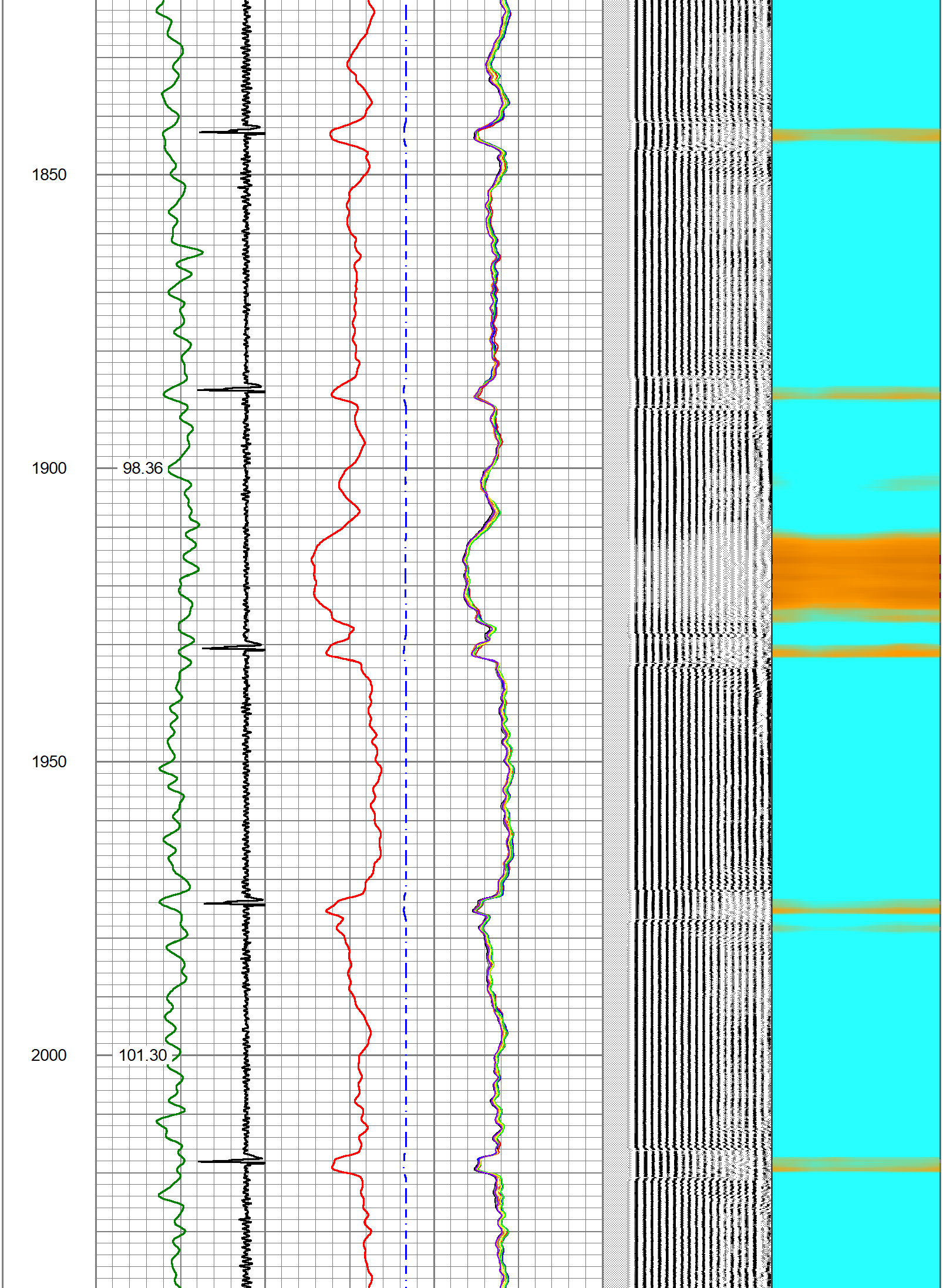

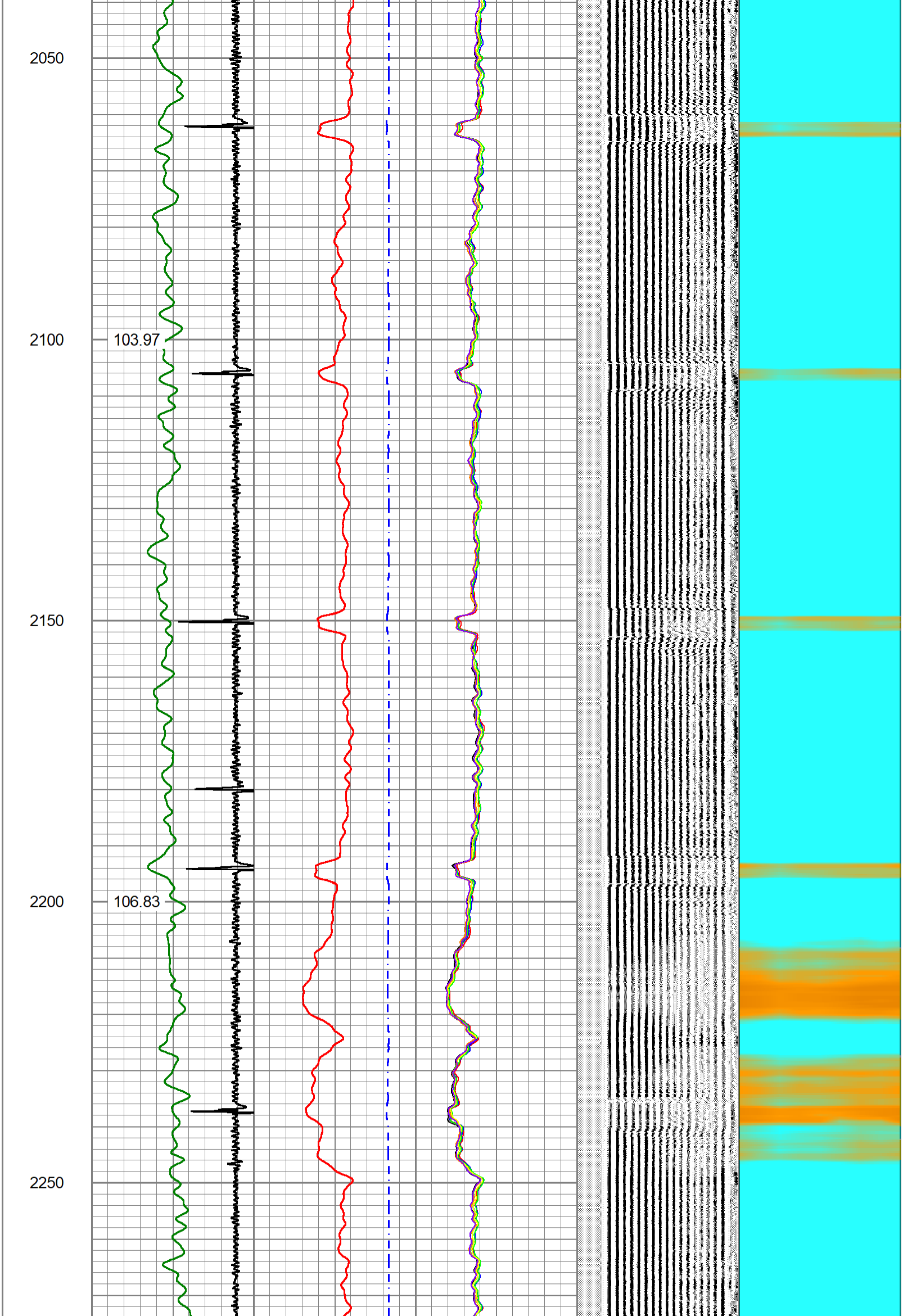

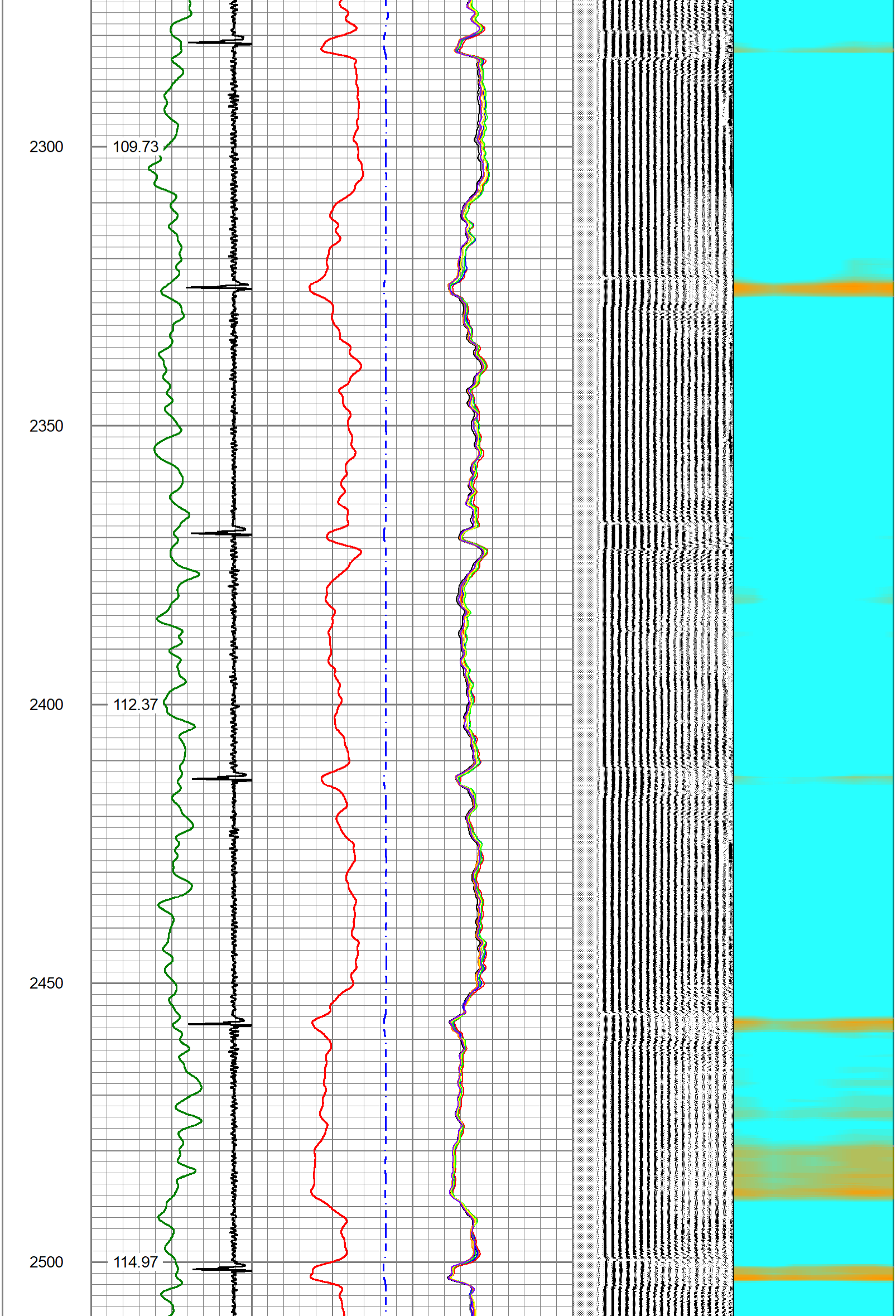

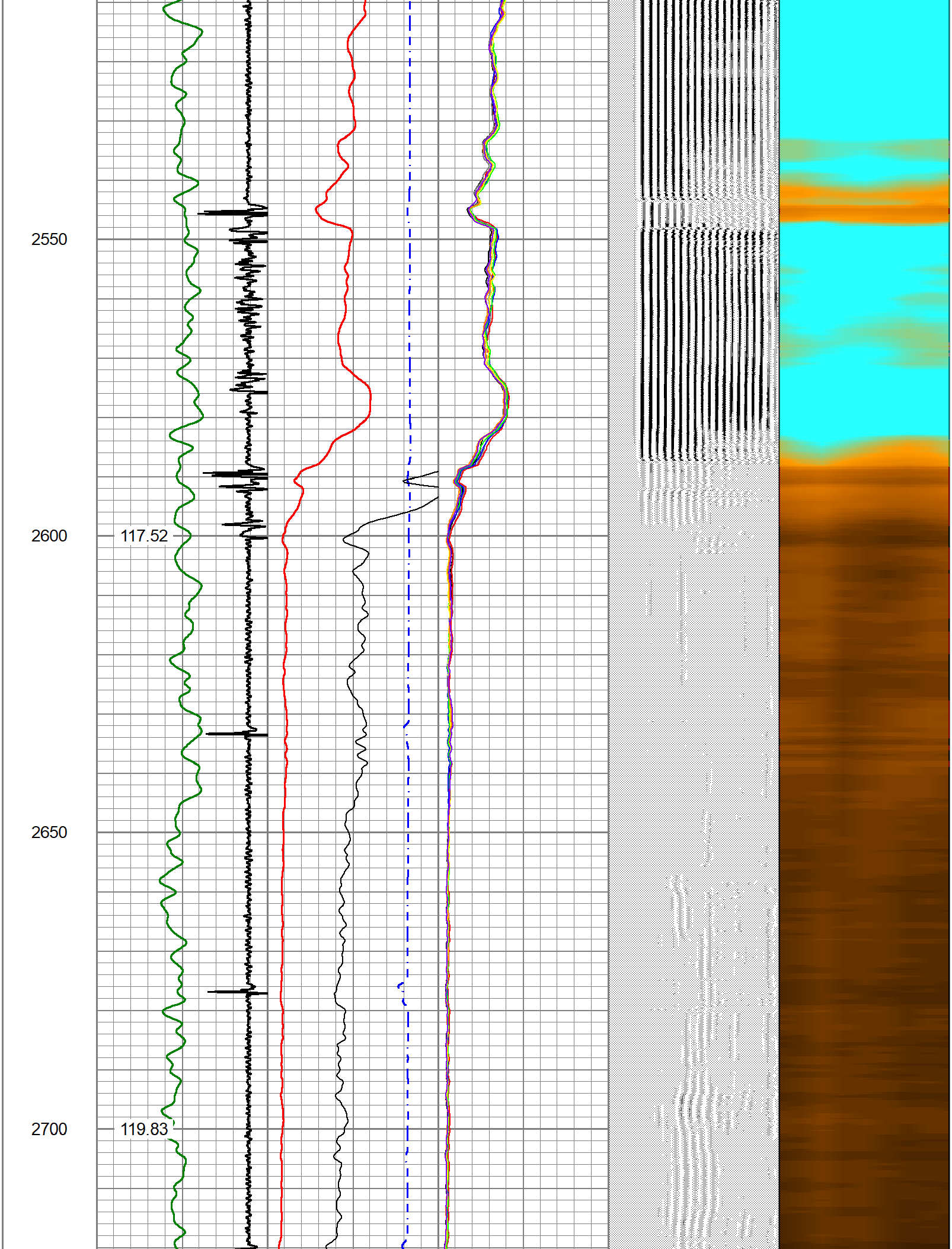

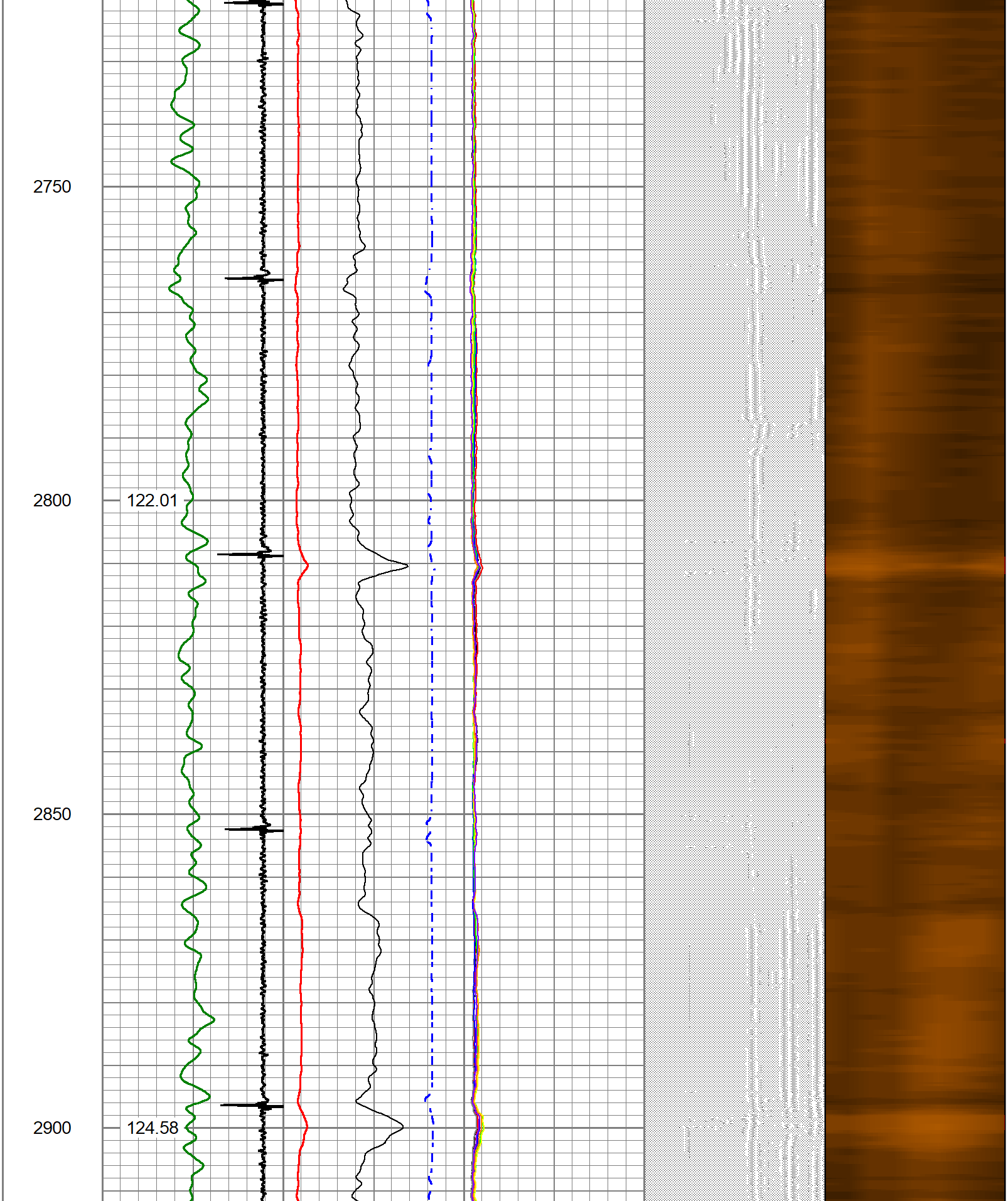

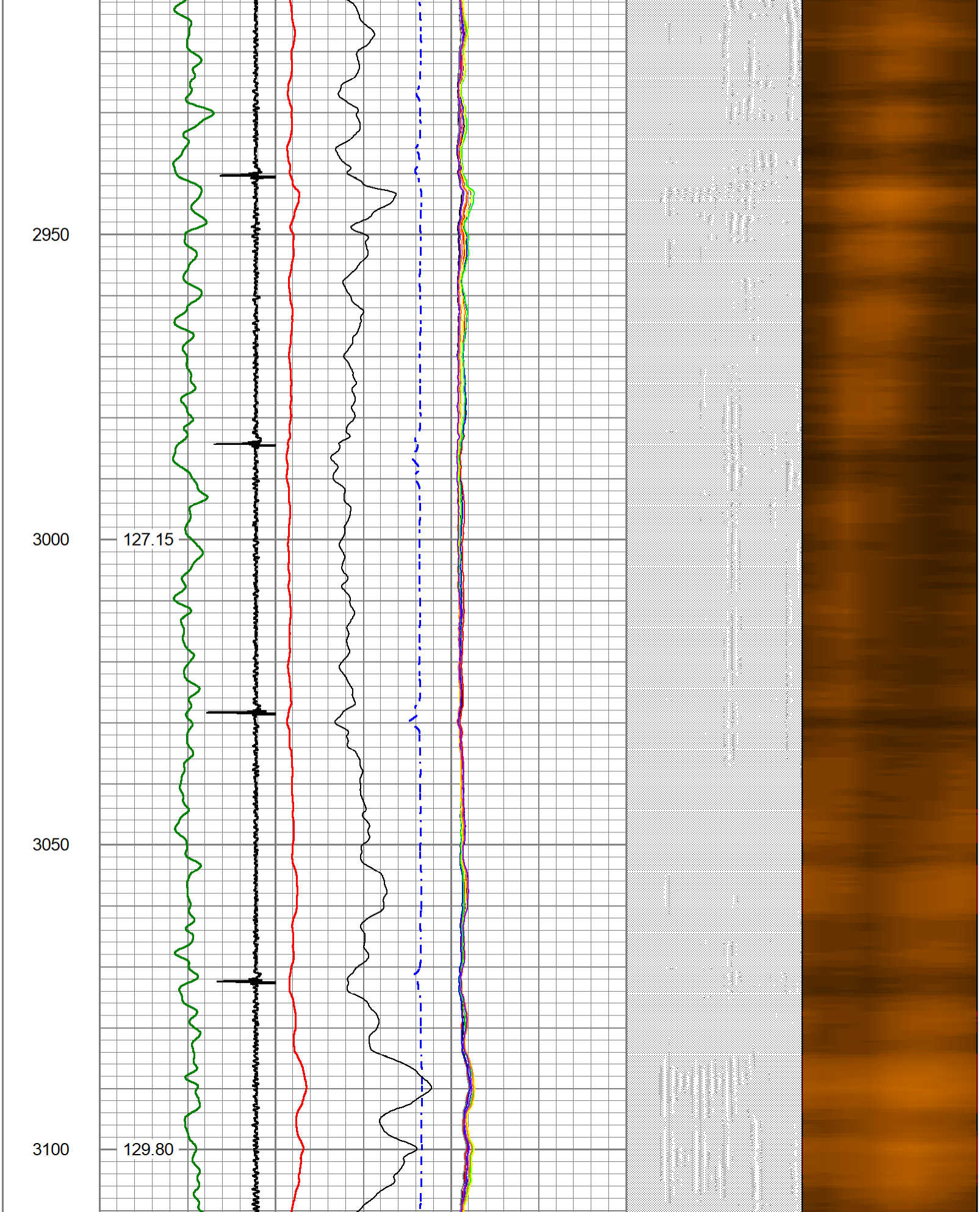

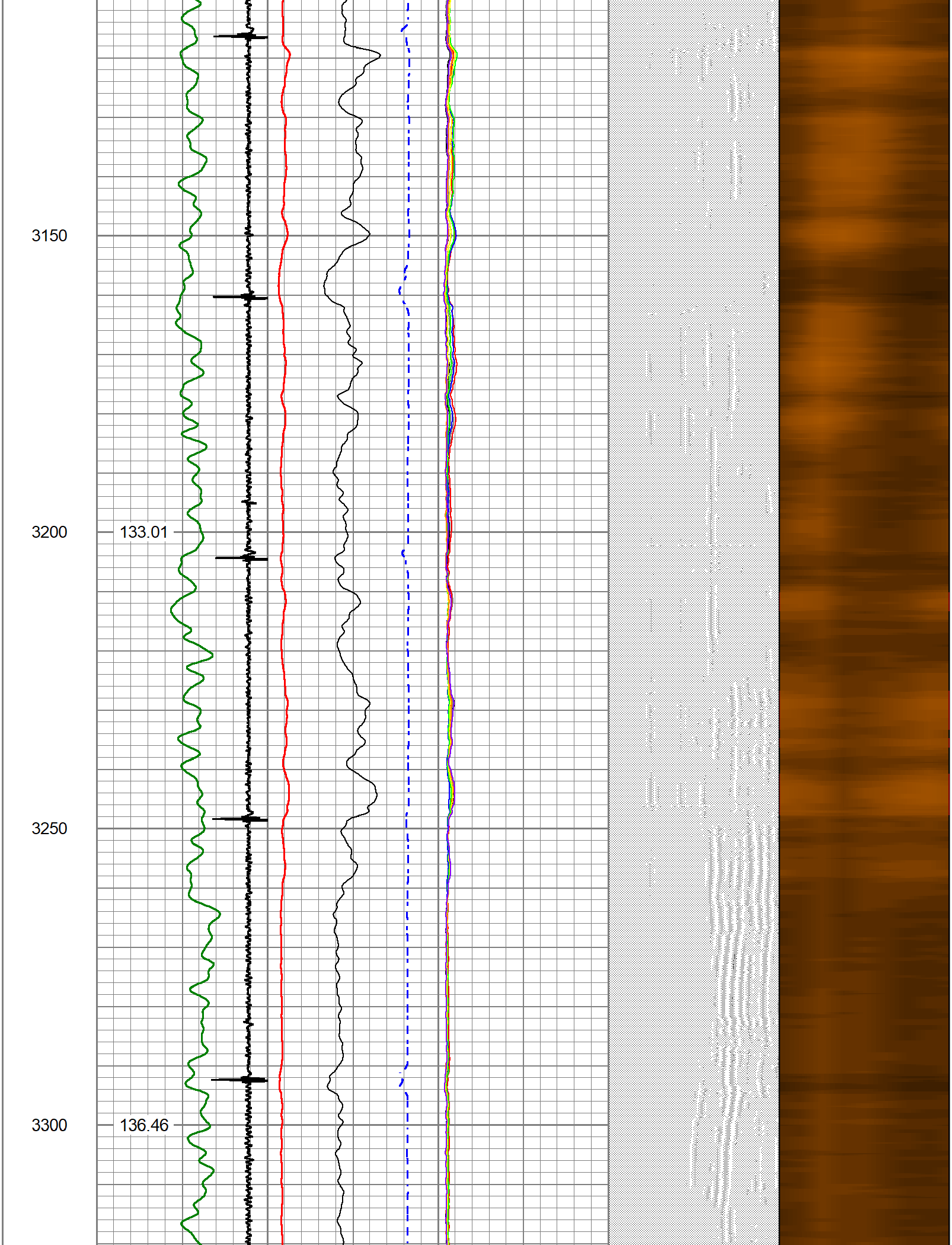

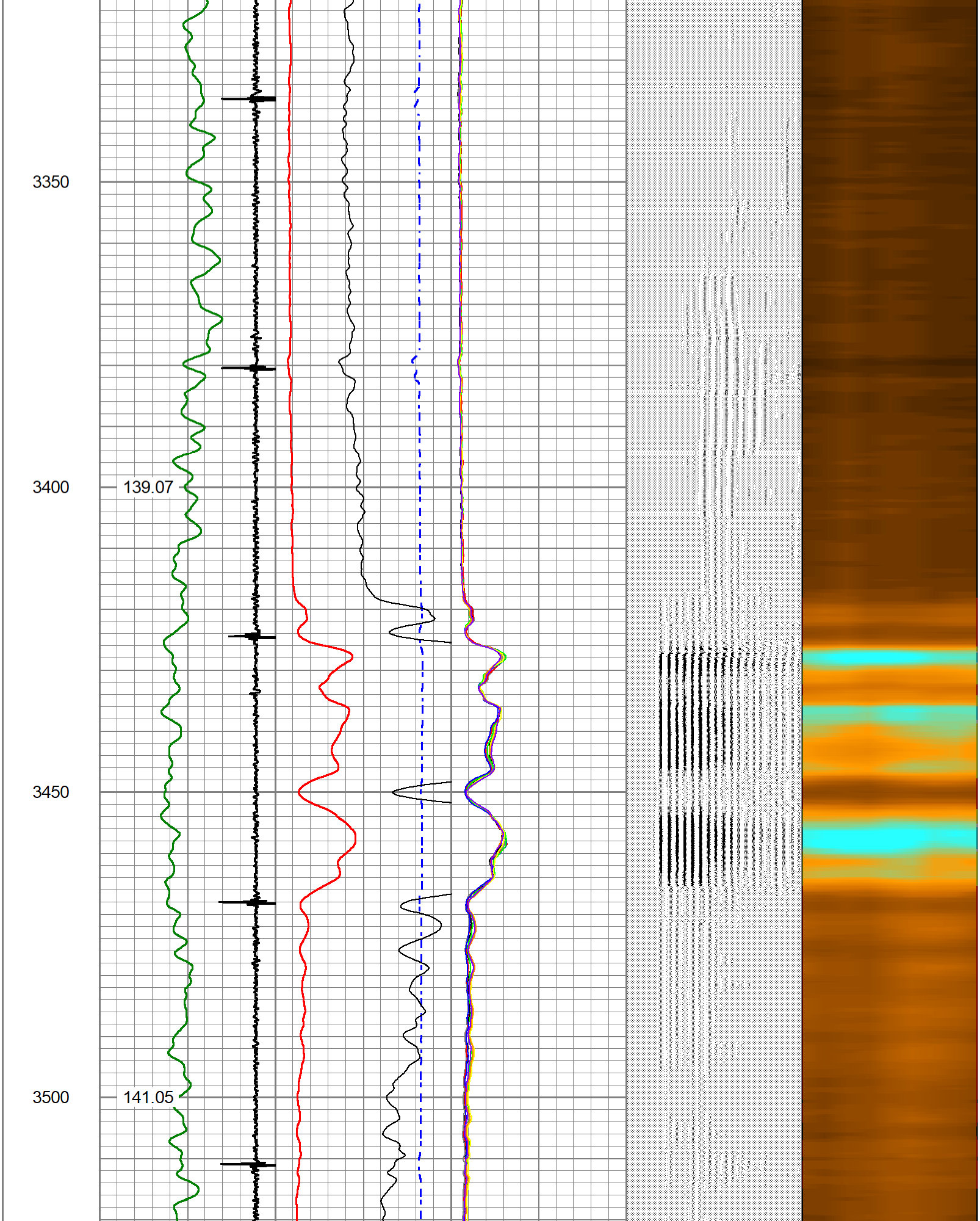

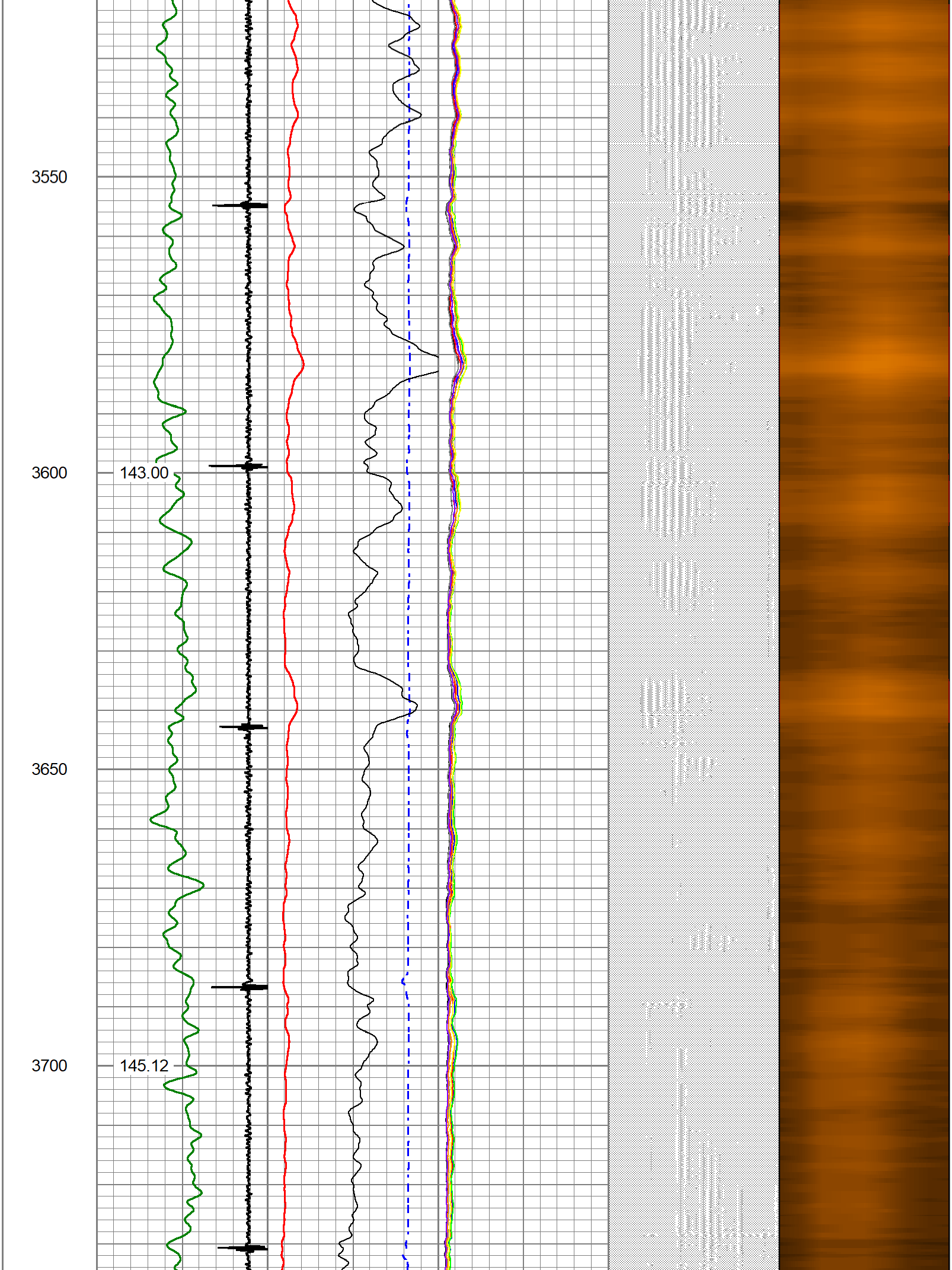

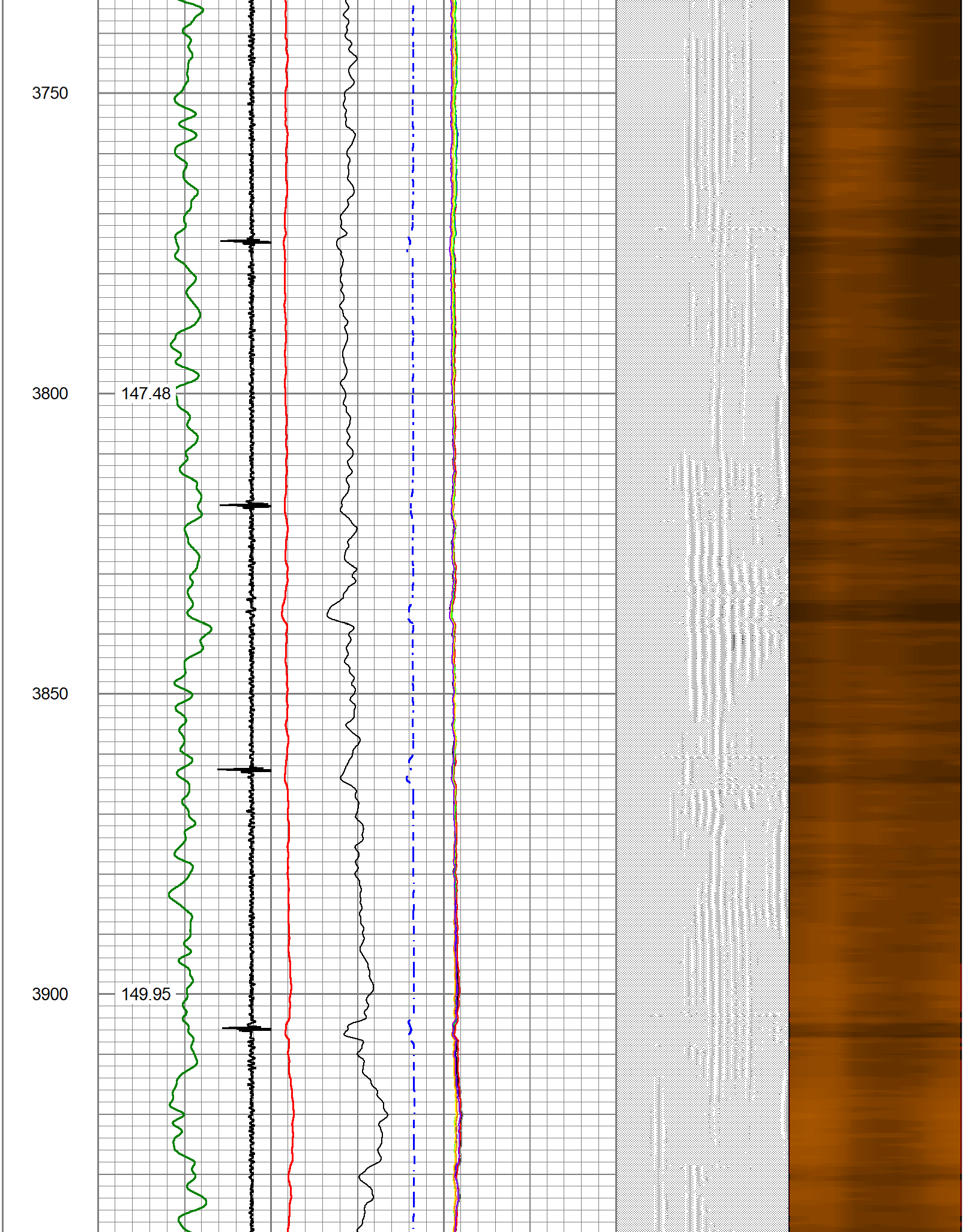
3750
3800
147.48
3850
3900
149.95

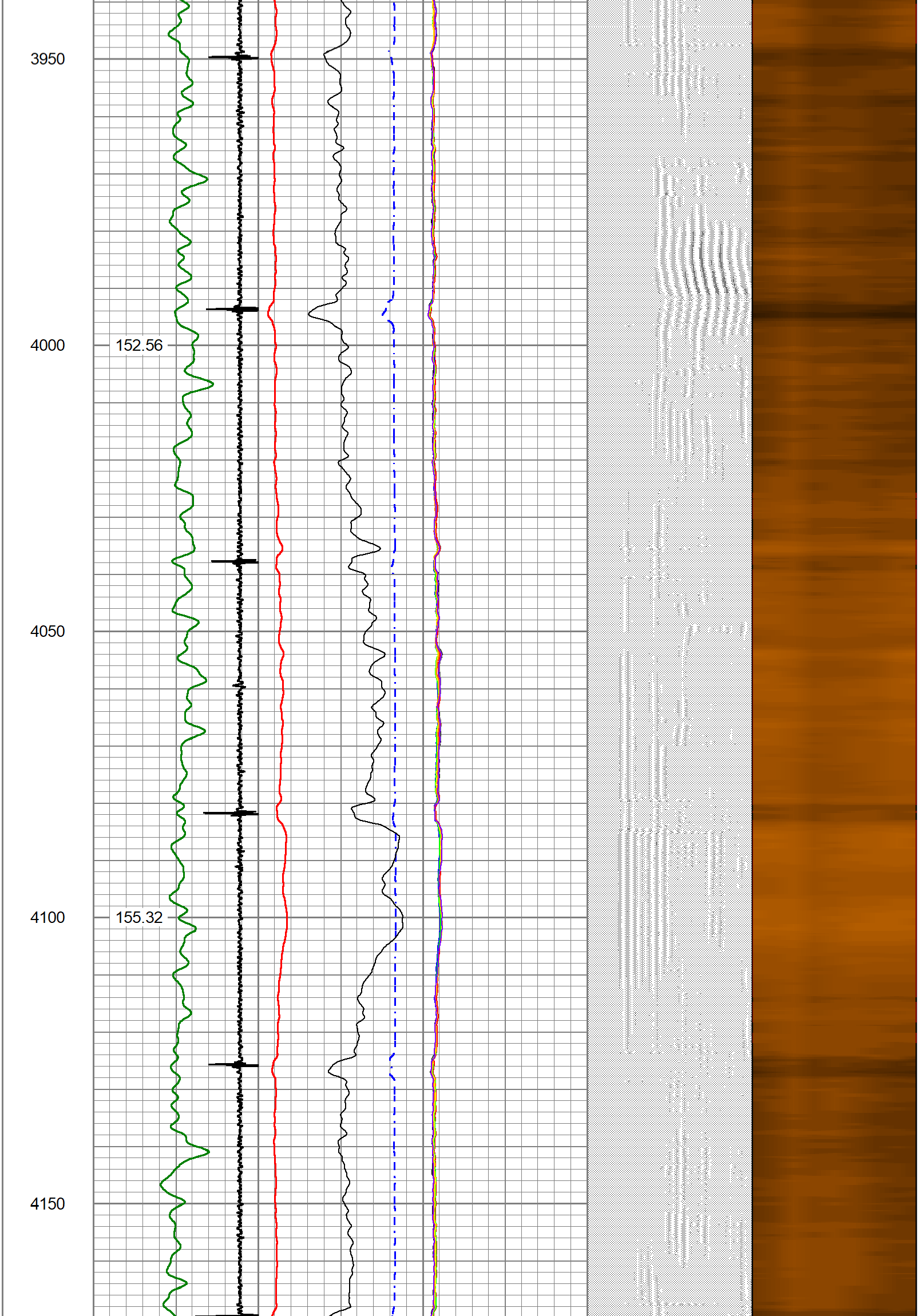
3950
4000
152.56
4050
4100
155.32
4150

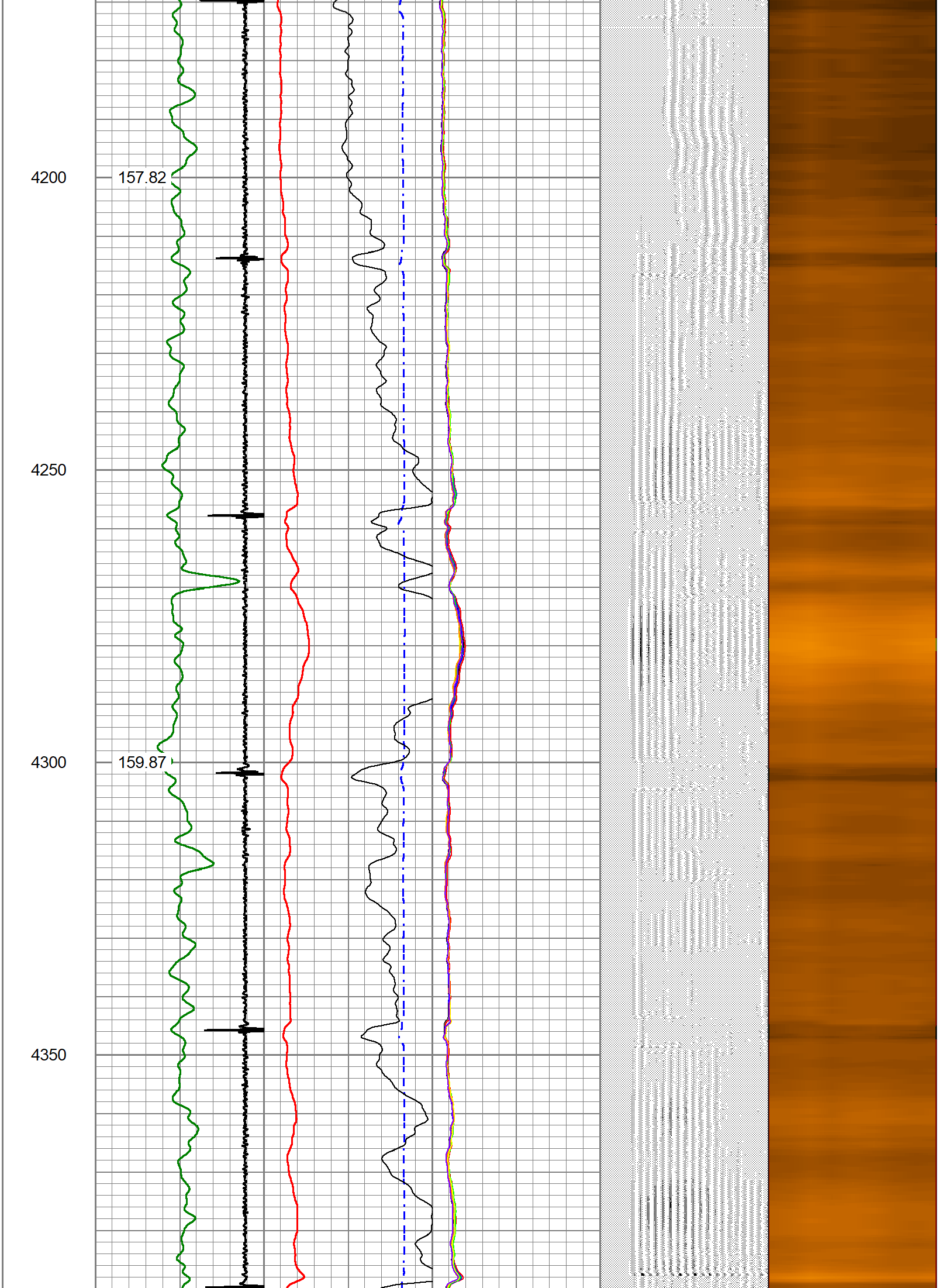
4200
157.82
4250
4300
159.87
4350

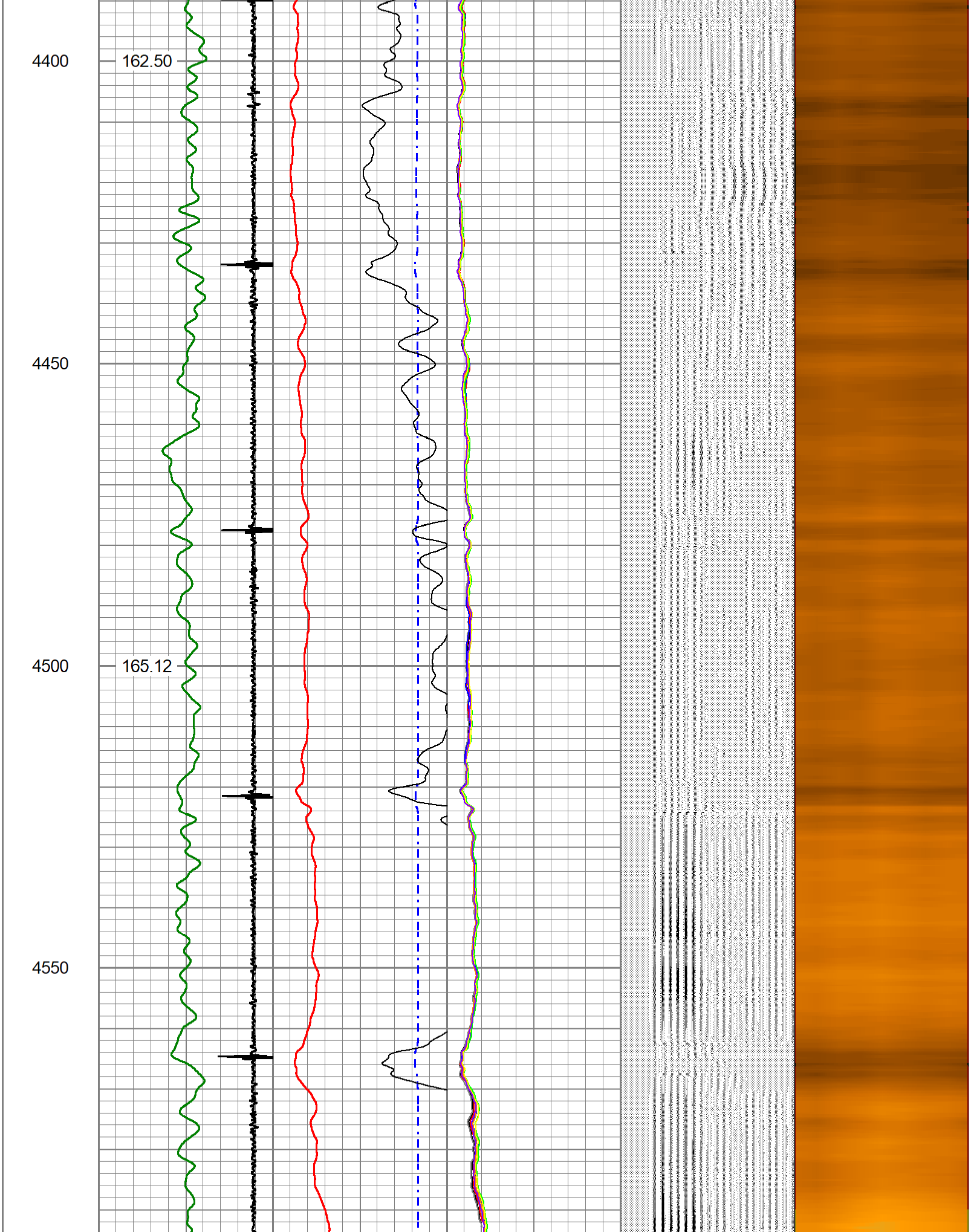
4400
162.50
4450
4500
165.12
4550

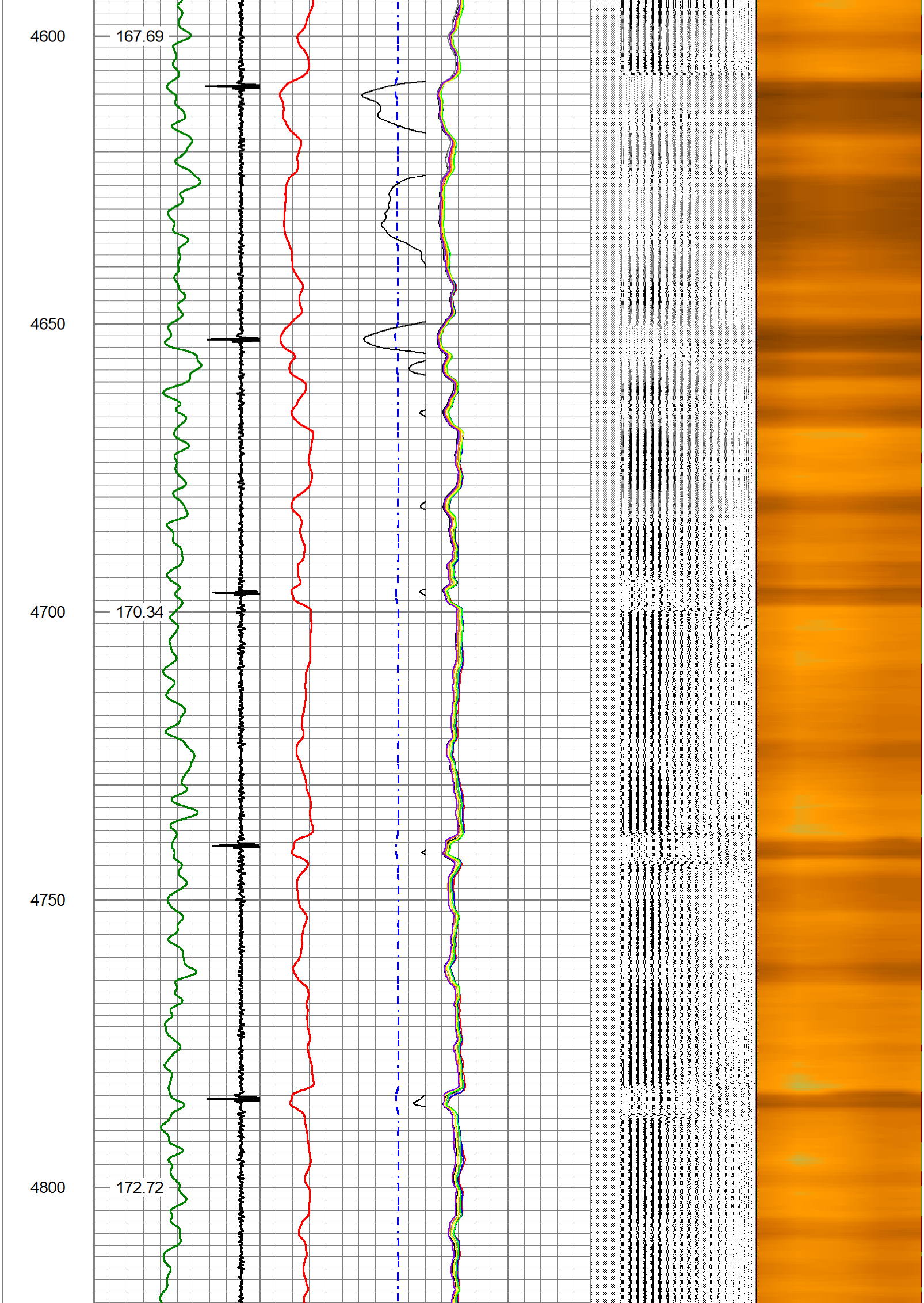
4600
167.69
4650
4700
170.34
4750
4800
172.72

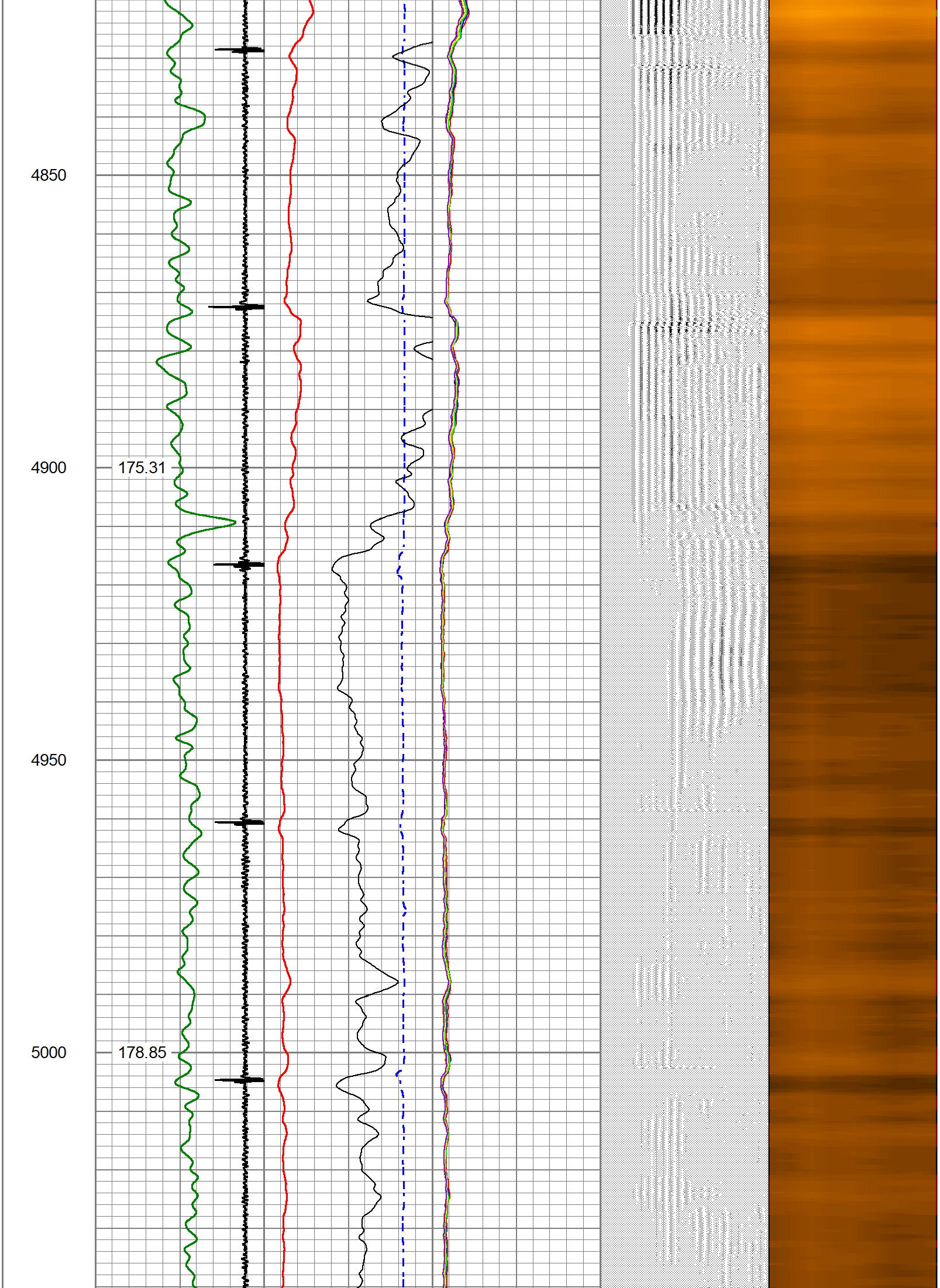
4850
4900
175.31
4950
5000
178.85

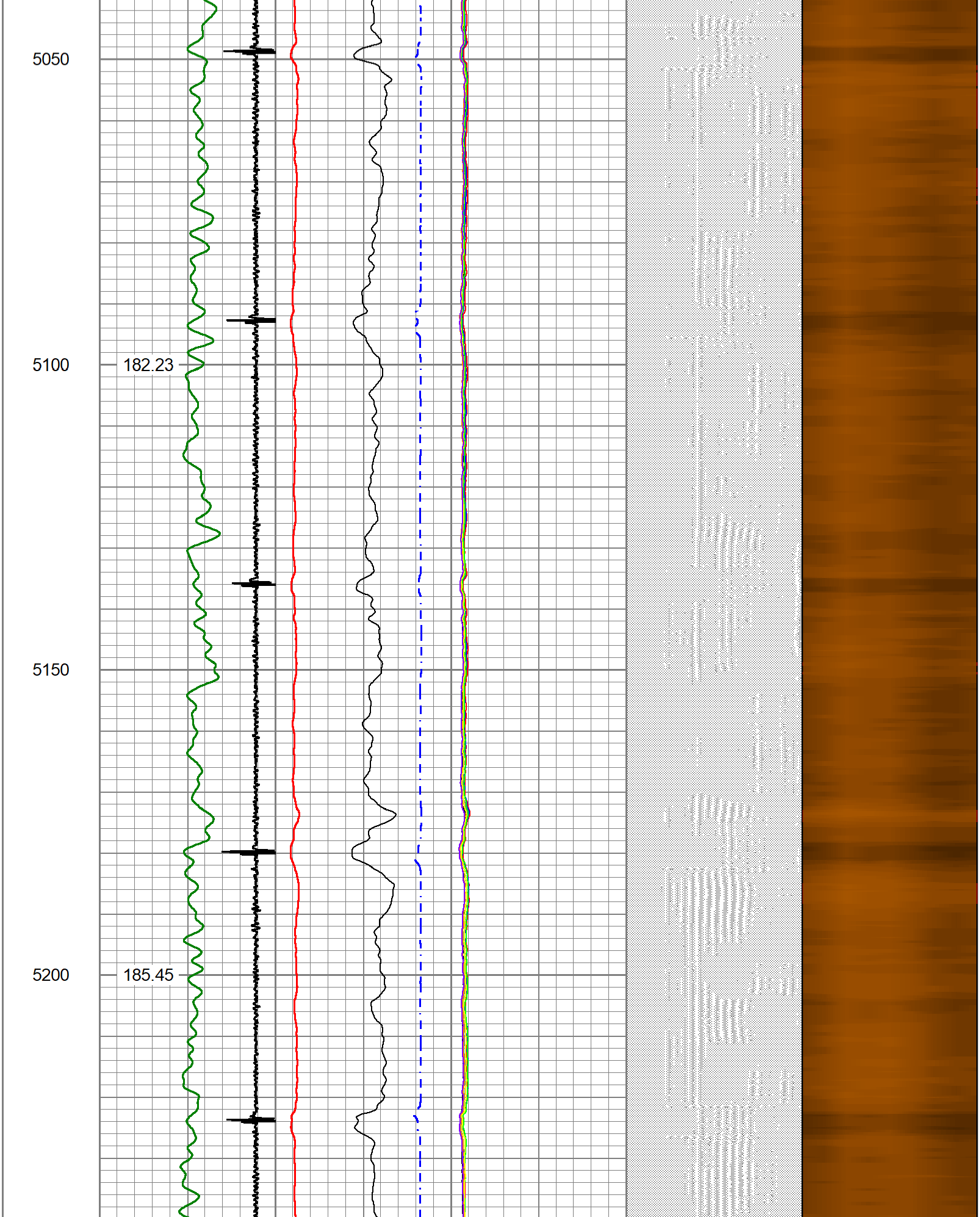
5050
5100
182.23
5150
5200
185.45

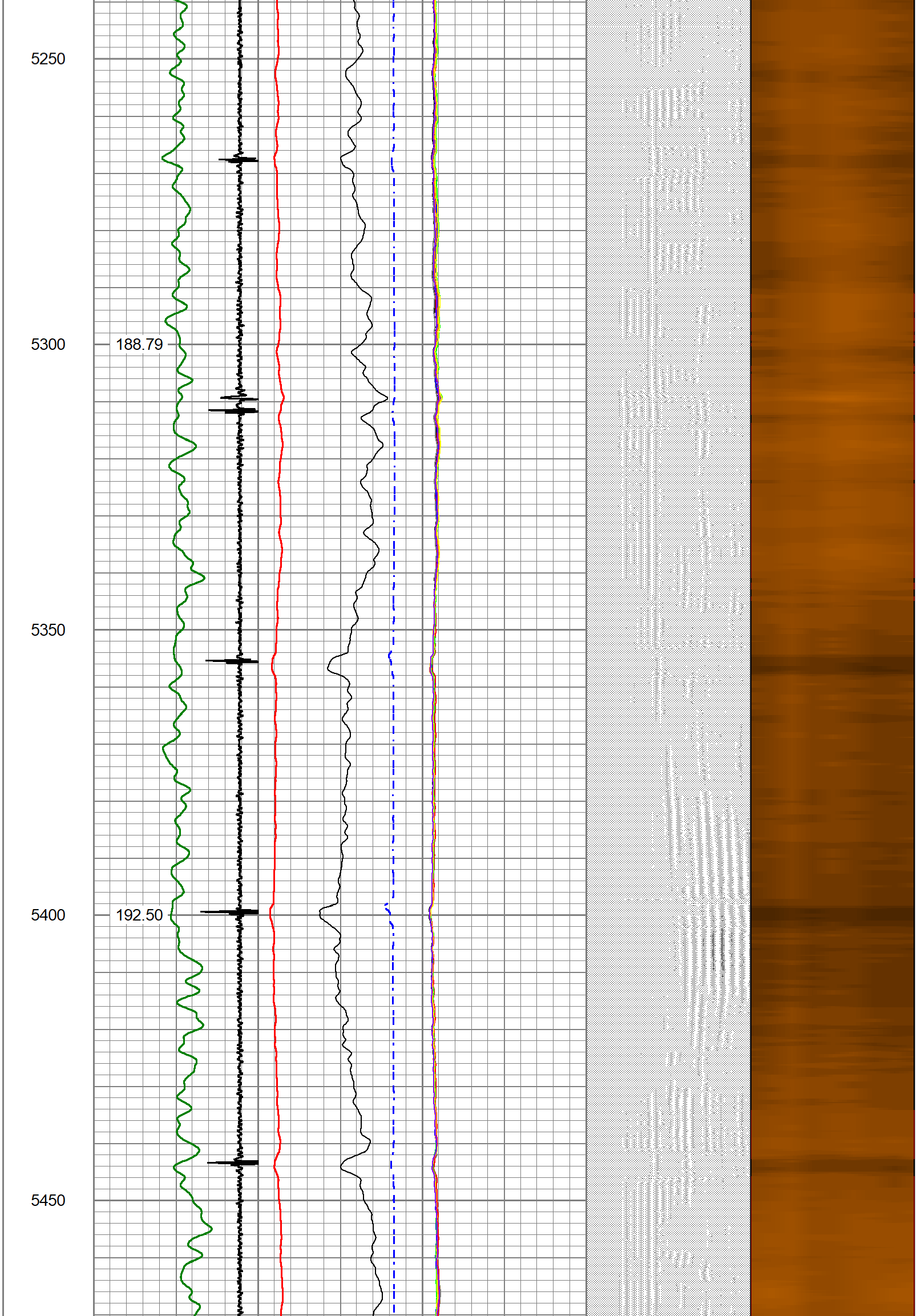
5250
5300
188.79
5350
5400
192.50
5450

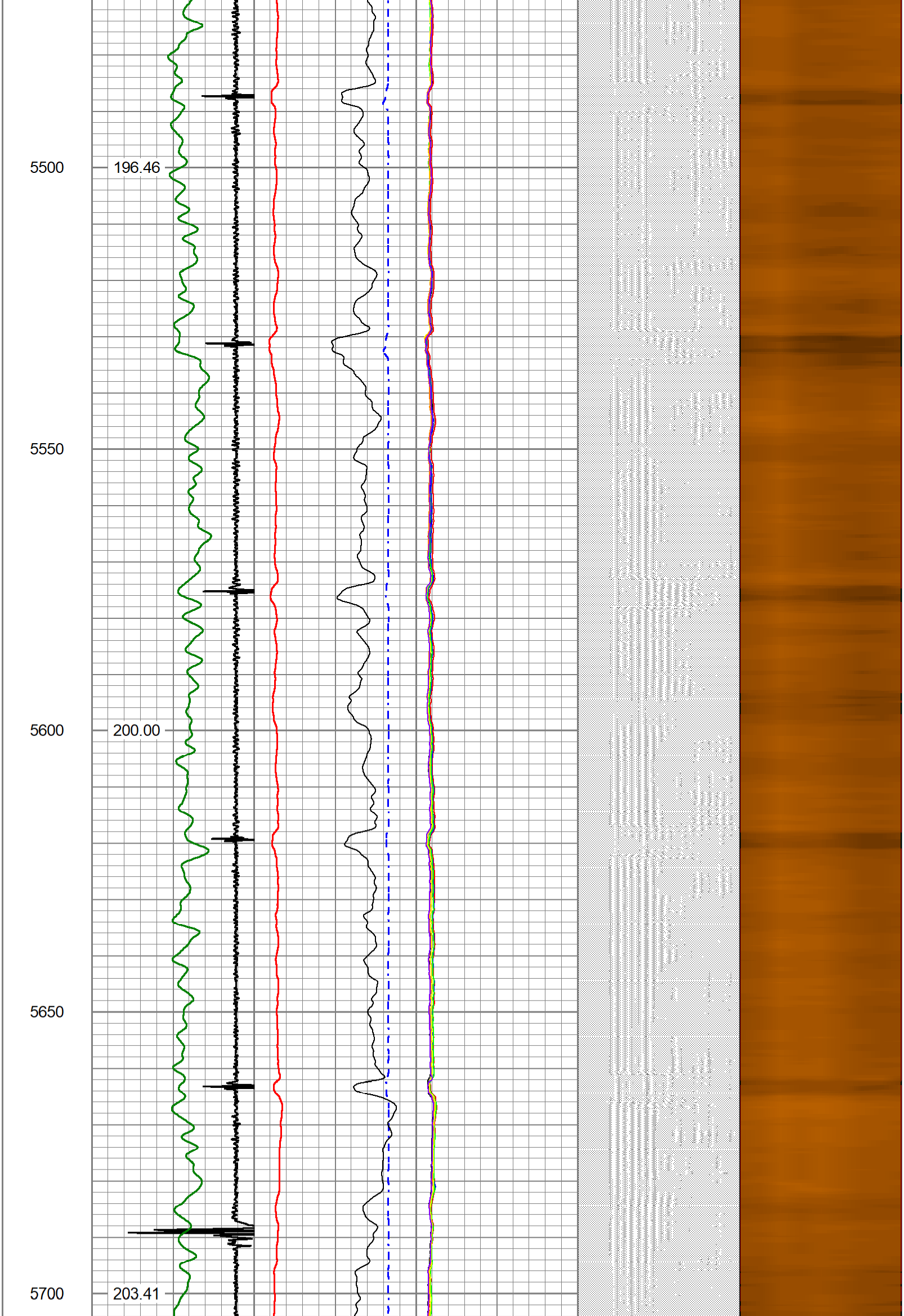
5500
196.46
5550
5600
200.00
5650
5700
203.41

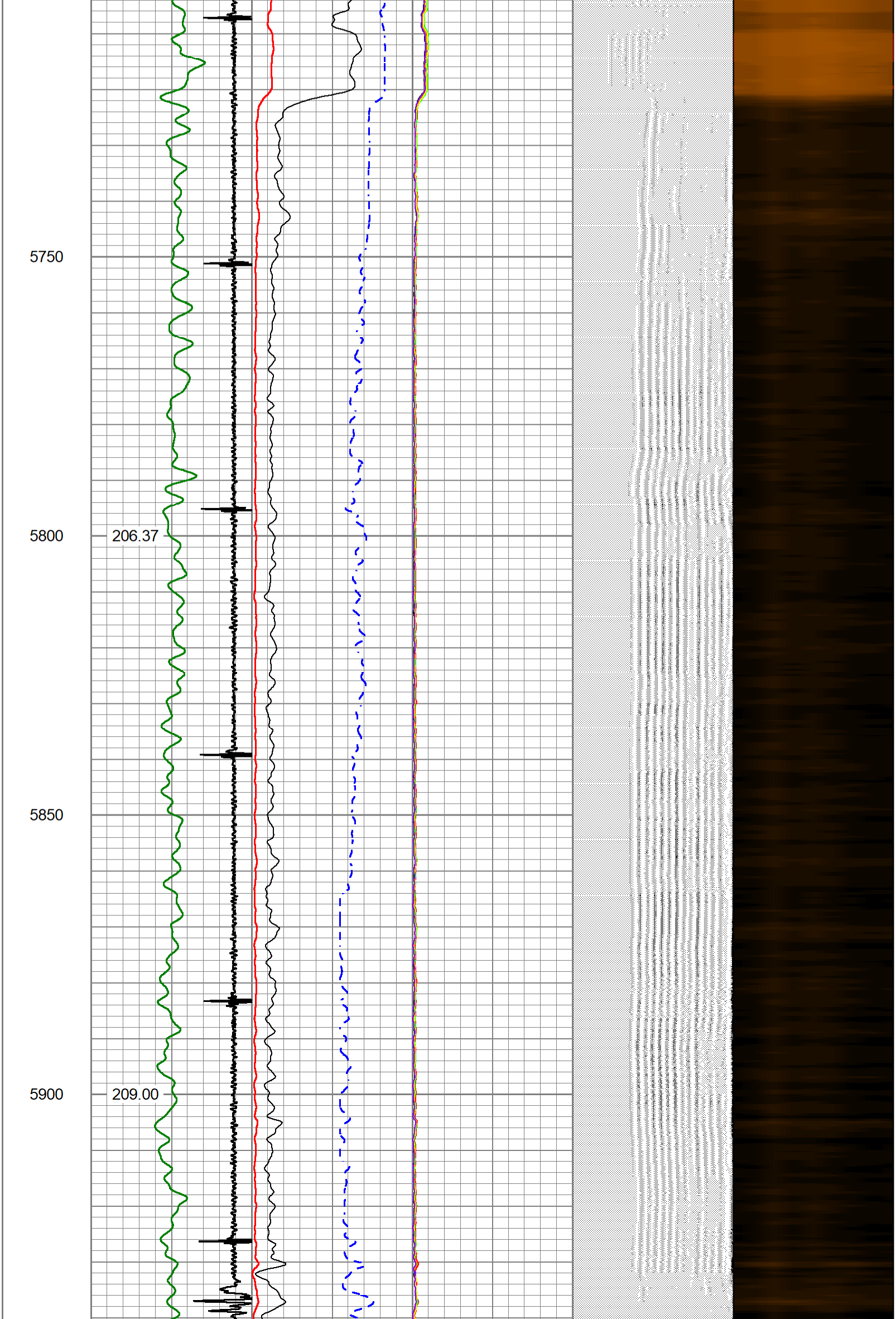
5750
5800
206.37
5850
5900
209.00

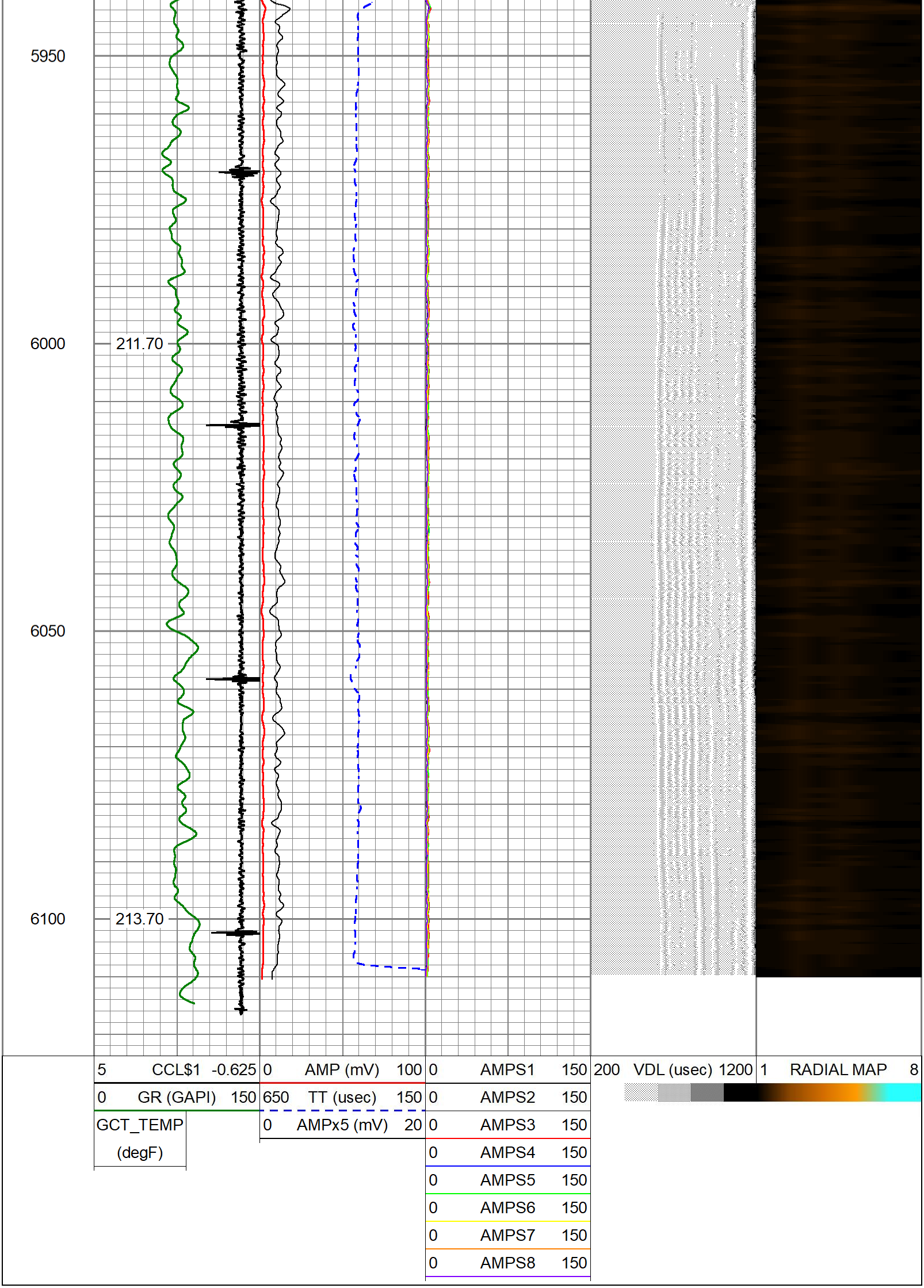
5950
6000
211.70
6050
6100
213.70
5 CCL$1 -0.625
0 GR (GAPI) 150
GCT_TEMP (degF)
0 AMP (mV) 100
650 TT (usec) 150
0 AMPx5 (mV) 20
0 AMPS1 150
0 AMPS2 150
0 AMPS3 150
0 AMPS4 150
0 AMPS5 150
0 AMPS6 150
0 AMPS7 150
0 AMPS8 150
200 VDL (usec) 1200
1 RADIAL MAP 8