



## **Facility Closure Investigation and Environmental Summary**

DIGGIN STATE D 16-23 Wellhead

ECMC Remediation Project #35688

Weld County, Colorado

### **Attachments:**

**Figure 1 – General Location Map**

**Figure 2 – Wellhead Soil Sample and Field Screening Locations**

**Table 1 – Soil Sample and Field Screening Location Information**

**Table 2 – Soil Analytical Results Summary Table – Volatile Organics**

**Table 3 – Soil Analytical Results Summary Table – PAHs**

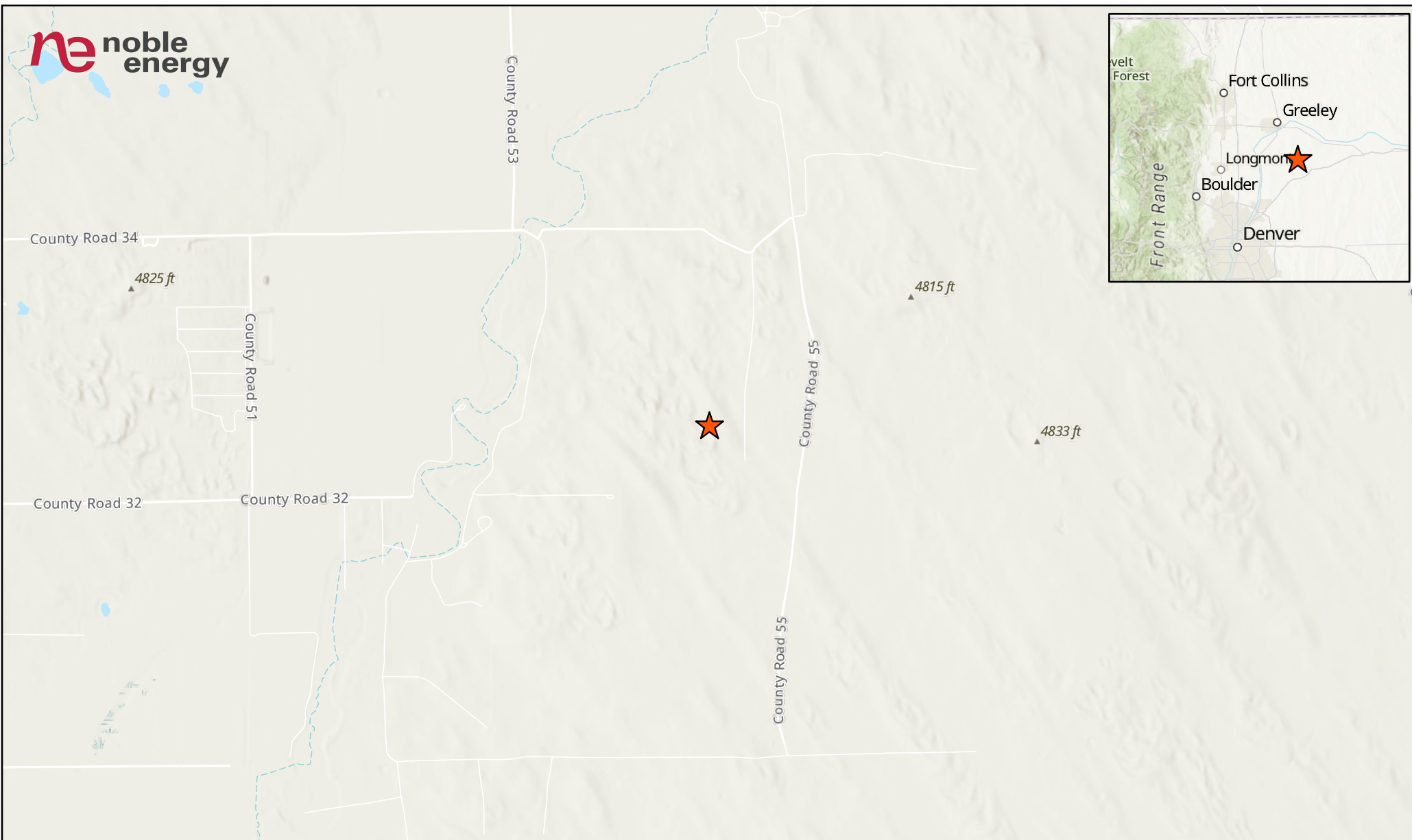
**Table 4 – Soil Analytical Results Summary Table – Soil Suitability**

**Table 5 – Soil Analytical Results Summary Table – Metals**

**Attachment A: Photographic Log**

**Attachment B: Facility Closure Checklist**

## **FIGURES**



**LEGEND**

Site Location

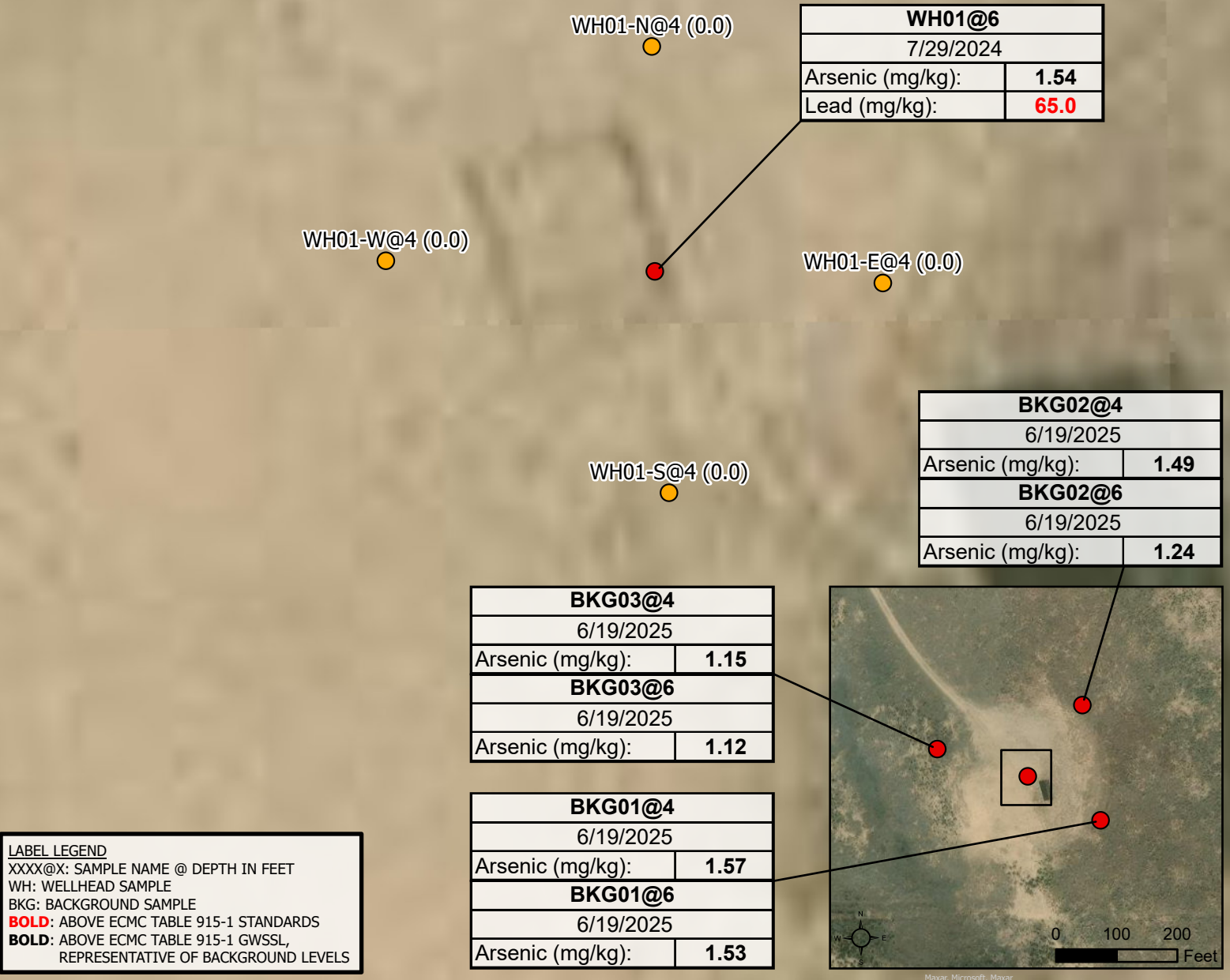
0 0.5 1 Miles  
1 inch = 0.5 Mile

Project No:	024-399
Map By:	JW
Date:	09/15/2024

**DIGGIN STATE D16-23 WELLHEAD**  
**GENERAL LOCATION MAP**  
 NOBLE ENERGY  
 NW 1/4 SE 1/4 SECTION 16  
 T3N R64W, 6TH PM  
 WELD COUNTY, COLORADO

1843 Sunlight Dr.  
 Longmont, CO 80504  
 303.378.4036

Figure
1

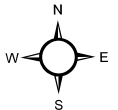
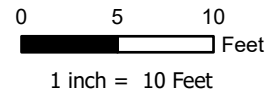


**Legend**

- Soil Sample
- Screening Location

**NOTES:**

- Sample Label (PID Result in ppm)
- ppm = parts per million
- PID = photoionization detector



Project No: 024-399	<b>DIGGIN STATE D16-23 WELLHEAD          SOIL SAMPLE AND FIELD SCREENING LOCATIONS</b> NOBLE ENERGY NW 1/4 SE 1/4 SECTION 16 T3N R64W, 6TH PM WELD COUNTY, COLORADO		610 Garrison St., Unit T Lakewood, CO 80215 303.378.4036	Figure
Map By: JW				2
Date: 08/29/2025				

## **TABLES**

**TABLE 1**  
**FIELD DATA SUMMARY TABLE**  
**NOBLE 100322**  
**DIGGIN STATE D 16-23 WELLHEAD, WELD COUNTY, COLORADO**  
**REM # 35688**

Sample ID	Sample Date	Depth (ft-bgs)	GPS Data Latitude/Longitude		VOC Concentration (ppm)
WH01@6	7/29/2024	6	40.221888	-104.551513	0.0
WH01-S@4	7/29/2024	4	40.221848	-104.551510	0.0
WH01-N@4	7/29/2024	4	40.221929	-104.551513	0.0
WH01-W@4	7/29/2024	4	40.221890	-104.551576	0.0
WH01-E@4	7/29/2024	4	40.221885	-104.551459	0.0
BKG01	6/19/2025	4,6	40.221685	-104.551087	NM
BKG02	6/19/2025	4,6	40.222209	-104.551186	NM
BKG03	6/19/2025	4,6	40.222016	-104.552045	NM

1. Global Positioning System (GPS) data is provided in decimal degrees using North American Datum (NAD) 83 UTMZone 13 North.

2. Volatile organic compound (VOC) concentrations are measured in the field using a photoionization detector (PID).

ppm - Parts per million

ft-bgs - feet below ground surface

NM - Not measured

TABLE 2  
SUMMARY OF VOLATILE ORGANIC SOIL CHEMISTRY DATA  
NOBLE 100322  
DIGGIN STATE D 16-23 WELLHEAD, WELD COUNTY, COLORADO  
REM # 35688

Sample ID	Sample Date	Depth (ft-bgs)	Benzene (mg/kg)	Toluene (mg/kg)	Ethyl-Benzene (mg/kg)	Xylenes (mg/kg)	1,2,4-Trimethyl-Benzene (mg/kg)	1,3,5-Trimethyl-Benzene (mg/kg)	Naphthalene (mg/kg)	TPH (mg/kg)	TPH GRO (mg/kg)	TPH DRO (mg/kg)	TPH ORO (mg/kg)
ECMC Table 915-1 Limits (Residential SSL)			1.2	490	5.8	58	30	27	2	500	500**		
ECMC Table 915-1 Limits (Protection of Groundwater SSL)			0.0026	0.69	0.78	9.9	0.0081	0.0087	0.0038	500	500**		
WH01@6	7/29/2024	6	<0.00200	<0.00200	<0.00200	<0.00200	<0.00200	<0.00200	<0.002	<125.200	<0.200	<25.0	<100

1. Grey highlighted soil analytical values indicate result is less than laboratory reporting limit
  2. \*\* Summation of GRO+DRO+ORO must be less than 500 mg/kg
- TPH-GRO = Total petroleum hydrocarbons - gasoline range organics  
TPH-DRO = Total petroleum hydrocarbons - diesel range organics  
TPH-ORO = Total petroleum hydrocarbons - oil range organics  
ft-bgs - feet below ground surface  
mg/kg - milligrams per kilogram

TABLE 3  
SUMMARY OF POLYCYCLIC AROMATIC HYDROCARBON SOIL CHEMISTRY DATA  
NOBLE 100322  
DIGGIN STATE D 16-23 WELLHEAD, WELD COUNTY, COLORADO  
REM # 35688

Sample ID	Sample Date	Depth (ft-bgs)	Acenaphthene (mg/kg)	Anthracene (mg/kg)	Benzo (a) Anthracene (mg/kg)	Benzo (a) Pyrene (mg/kg)	Benzo (b) Fluoranthene (mg/kg)	Benzo (k) Fluoranthene (mg/kg)	Chrysene (mg/kg)	Dibenzo (a,h) Anthracene (mg/kg)	Fluoranthene (mg/kg)	Fluorene (mg/kg)	Indeno 1,2,3-cd) Pyrene (mg/kg)	Pyrene (mg/kg)	1-Methyl - Naphthalene (mg/kg)	2-Methyl- Naphthalene (mg/kg)
ECMC Table 915-1 Limits (Residential SSL)			360	1800	1.1	0.11	1.1	11	110	0.11	240	240	1.1	180	18	24
ECMC Table 915-1 Limits (Protection of Groundwater SSL)			0.55	5.8	0.011	0.24	0.3	2.9	9	0.096	8.9	0.54	0.98	1.3	0.006	0.019
WH01@6	7/29/2024	6	<0.020	<0.020	<0.005	<0.020	<0.020	<0.020	<0.020	<0.020	<0.020	<0.020	<0.020	<0.020	<0.002	<0.002

1. Grey highlighted soil analytical values indicate result is less than laboratory reporting limit  
ft-bgs - feet below ground surface  
mg/kg - milligrams per kilogram

**TABLE 4**  
**SUMMARY OF SOIL SUITABILITY FOR RECLAMATION**  
**NOBLE 100322**  
**DIGGIN STATE D 16-23 WELLHEAD, WELD COUNTY, COLORADO**  
**REM # 35688**

Sample ID	Sample Date	Depth (ft-bgs)	pH (Standard Units)	EC (mmhos/cm)	SAR (Standard Units)	Boron (mg/L)
ECMC Table 915-1 Soil Suitability Limits			6 - 8.3	<4	<6	2
WH01@6	7/29/2024	6	8.22	0.455	0.741	0.158
BKG01@4	6/19/2025	4	7.19	0.0660	0.221	<0.0997
BKG01@6	6/19/2025	6	7.14	0.0396	0.298	<0.101
BKG02@4	6/19/2025	4	7.68	0.0650	0.0926	<0.101
BKG02@6	6/19/2025	6	7.17	0.0500	0.147	<0.0989
BKG03@4	6/19/2025	4	6.94	0.0380	0.118	<0.102
BKG03@6	6/19/2025	6	6.96	0.0406	0.153	<0.102
Maximum Background Concentration			7.68	0.0660	0.298	-

1. Grey highlighted soil analytical values indicate result is less than laboratory reporting limit

ft-bgs - feet below ground surface

EC - Electrical Conductivity

SAR - Sodium adsorption ratio

mmhos/cm - millimhos per centimeter

mg/L - milligrams per liter

TABLE 5  
SUMMARY OF METALS IN SOIL CHEMISTRY DATA  
NOBLE 100322  
DIGGIN STATE D 16-23 WELLHEAD, WELD COUNTY, COLORADO  
REM # 35688

Sample ID	Sample Date	Depth (ft-bgs)	Arsenic (mg/kg)	Barium (mg/kg)	Cadmium (mg/kg)	Chromium (VI) (mg/kg)	Copper (mg/kg)	Lead (mg/kg)	Nickel (mg/kg)	Selenium (mg/kg)	Silver (mg/kg)	Zinc (mg/kg)
ECMC Table 915-1 Limits (Residential SSL)			0.68	15000	71	0.3	3100	400	1500	390	390	23000
ECMC Table 915-1 Limits (Protection of Groundwater SSL)			0.29	82	0.38	0.00067	46	14	26	0.26	0.8	370
WH01@6	7/29/2024	6	<b>1.54</b>	35.7	<0.0847	<0.290*	<8.47	<b>65.0</b>	3.35	<0.220	<0.0847	<31.3
BKG01@4	6/19/2025	4	<b>1.57</b>	<77.2	<0.358	<0.29*	<43.3	<13.2	<24.5	<0.245	<0.753	<348
BKG01@6	6/19/2025	6	<b>1.53</b>	<80.3	<0.372	<0.30*	<45.1	<13.7	<25.5	<0.255	<0.784	<363
BKG02@4	6/19/2025	4	<b>1.49</b>	<72.5	<0.336	<0.29*	<40.7	<12.4	<23.0	<0.230	<0.707	<327
BKG02@6	6/19/2025	6	<b>1.24</b>	<81.0	<0.375	<0.30*	<45.4	<13.8	<25.7	<0.257	<0.790	<365
BKG03@4	6/19/2025	4	<b>1.15</b>	<72.8	<0.337	<0.30*	<40.9	<12.4	<23.1	<0.231	<0.710	<329
BKG03@6	6/19/2025	6	<b>1.12</b>	<70.9	<0.328	<0.30*	<39.8	<12.1	<22.5	<0.225	<0.692	<320
1.25 X Maximum Background Concentration			1.96	-	-	-	-	-	-	-	-	-

1. **Bold** faced values exceed the ECMC Table 915-1 limit(s), but are within 1.25x background concentrations.
  2. **Bold** faced values exceed the ECMC Table 915-1 limit(s)
  3. Red & blue highlighted soil analytical values indicate an exceedance of the referenced soil screening level (SSL)
  4. Grey highlighted soil analytical values indicate result is less than laboratory reporting limit
- \* Indicates laboratory reporting or minimum detection limit in excess of SSL
- ft-bgs - feet below ground surface  
mg/kg - milligrams per kilogram

**ATTACHMENT A  
PHOTOGRAPHIC LOG**

Diggin State D16-23 Wellhead Photographic Log



Diggin State D16-23 Wellhead Photographic Log



Diggin State D16-23 Wellhead Photographic Log



Diggin State D16-23 Wellhead Photographic Log





# Photo Log

**DIGGIN STATE D16-23**

**June 19, 2025**

**Initial BKG01 Photo**



**BKG01 Closure Photo**



**Initial BKG02 Photo**



**BKG02 Closure Photo**



**Initial BKG03 Photo**



**BKG03 Closure Photo**



**ATTACHMENT B  
FACILITY CLOSURE CHECKLIST**

# Wellhead Closure Checklist

## COGCC Rule 911.a.(4) Environmental Site Closure Assessment Field Form

Additional attachments (optional):		Pit Closure		Tank Battery Closure		Flowline Closure		Partially Buried Vault Closure	
Site Name & COGCC Facility Number: Diggin State D16-23, 283951		Date: 7/29/2024					Remediation Project #: 35688		
Associated Wells: NA		Age of Site: 5/11/2006-spud date					Number of Photos Attached: 10		
Location: (GPS coordinates of wellhead or southeastern most wellhead for multiple) 40.221883 / -104.551523							Estimated Facility Size (acres): ~0.01		
General Condition of Site: (General observations regarding housekeeping, corrosion, waste management, etc.)  Overall good									
USCS Soil Type: SM				Estimated Depth to Groundwater: Unknown as none encountered					
Hydrocarbon Impacted Soils / Spills: (Note estimated size and if impact appears to be surficial or extends to an unknown depth)  None encountered or observed									
Salt Crusted Soils or Impacted Vegetation: (Note estimated size and if impact appears to be surficial or extends to an unknown depth)  None encountered or observed									
Wellhead(s)									
Well API	05-123-23714								
Age	5/11/2006-spud date								
Condition of surface around wellhead	Good								
PID Readings	0.0 ppm								
Condition of subsurface (staining present)	Good								
PID Readings	0.0 ppm								
Sample taken? Location/Sample ID#	WH01@6								
Photo Number(s)	1-10								
Other observations regarding wellheads:									
Summary									
Was impacted soil identified? <input checked="" type="checkbox"/> No <input type="checkbox"/> Yes - less than 10 cubic yards <input type="checkbox"/> Yes - more than 10 cubic yards									
Total number of samples field screened: 5				Total number of samples collected: 5					
Highest PID Reading: 0.0 ppm				Total number of samples submitted to lab for analysis: 1					
If more than 10 cubic yards of impacted soil were observed:									
Vertical extent:				Estimated spill volume:					
Lateral extent:				Volume of soil removed:					
Is additional investigation required?									
Was groundwater encountered during the investigation? <input checked="" type="checkbox"/> No <input type="checkbox"/> Yes - not impacted or in contact with impacted soils <input type="checkbox"/> Yes - groundwater impacted and/or in contact with impacted soils									
Measured depth to groundwater:				Was remedial groundwater removal conducted? <input type="checkbox"/> Yes <input type="checkbox"/> No					
Date Groundwater was encountered:				Commencement date of removal:					
Sheen on groundwater? <input type="checkbox"/> Yes <input type="checkbox"/> No				Volume of groundwater removed prior to sampling:					
Free product observed? <input type="checkbox"/> Yes <input type="checkbox"/> No				Volume of groundwater removed post sampling:					
Total number of samples collected:				Total Volume of groundwater removed:					
Total number of samples submitted to lab for analysis:									