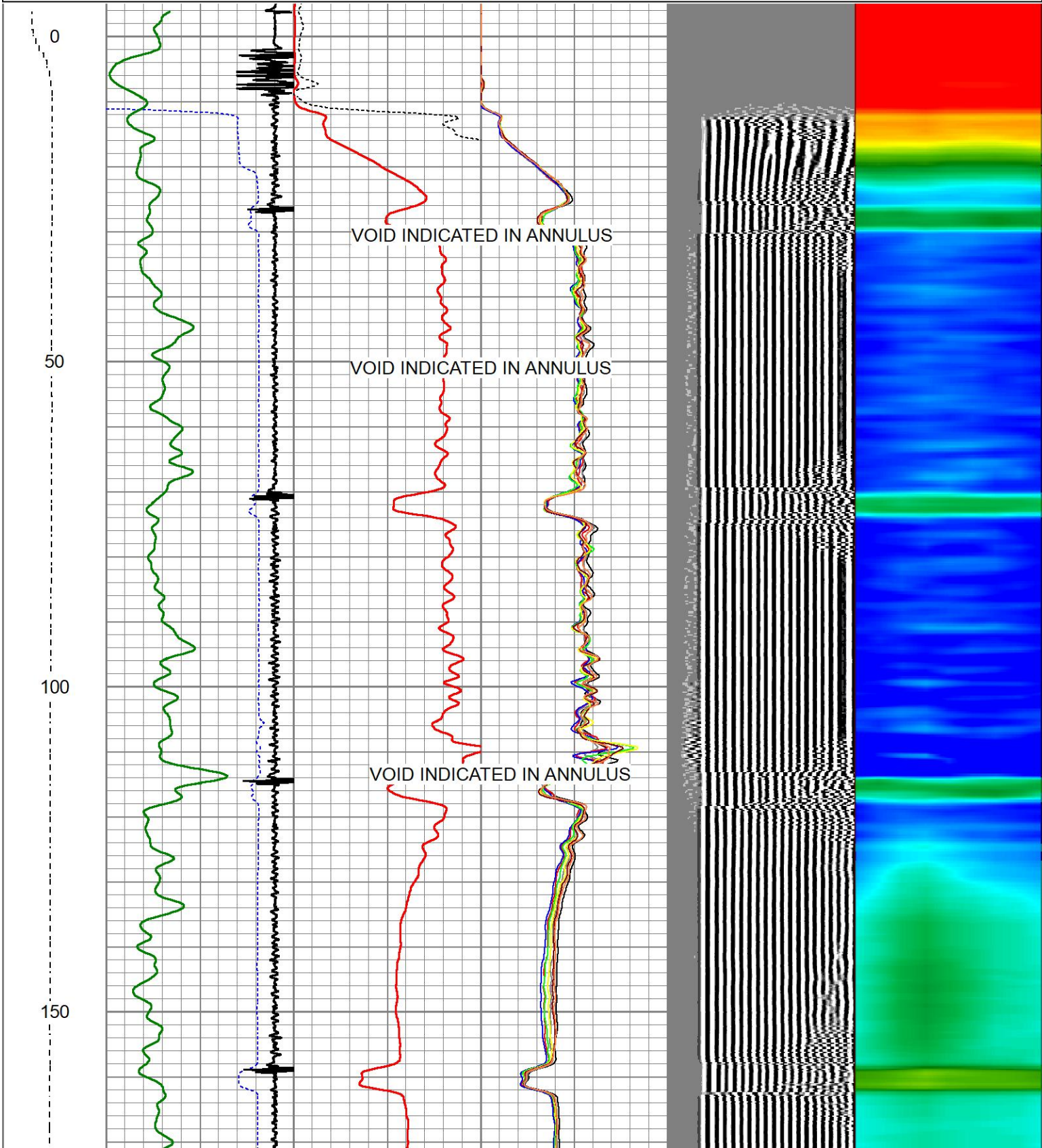
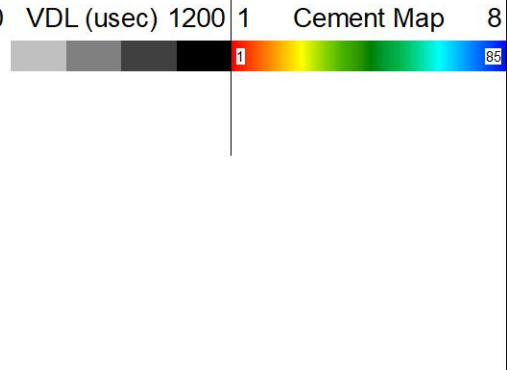
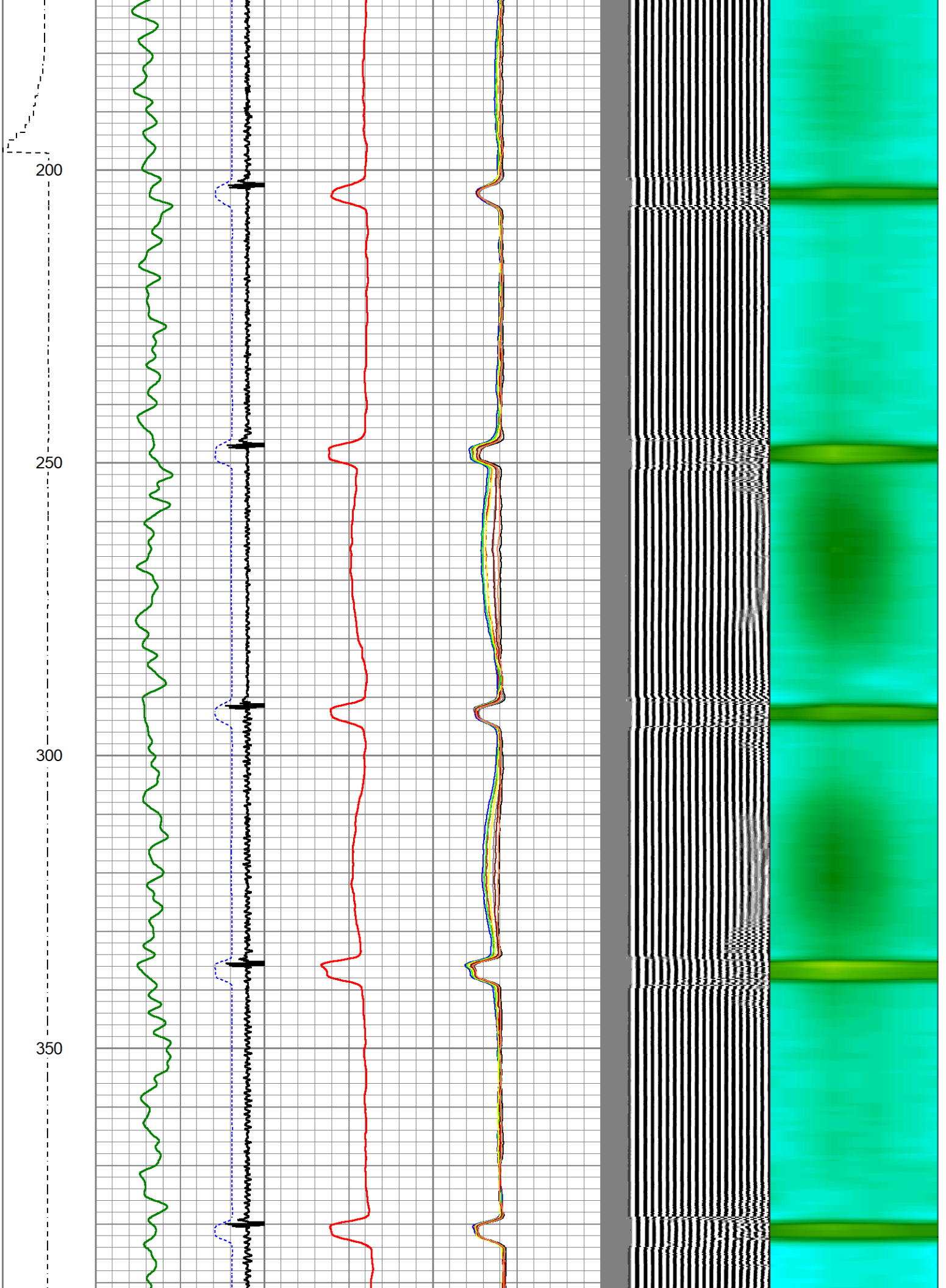


Dataset: cbl antelope h-29.db: field/well/run1/pass4
 Total length: 20.93 ft
 Total weight: 130.00 lb
 O.D.: 2.75 in

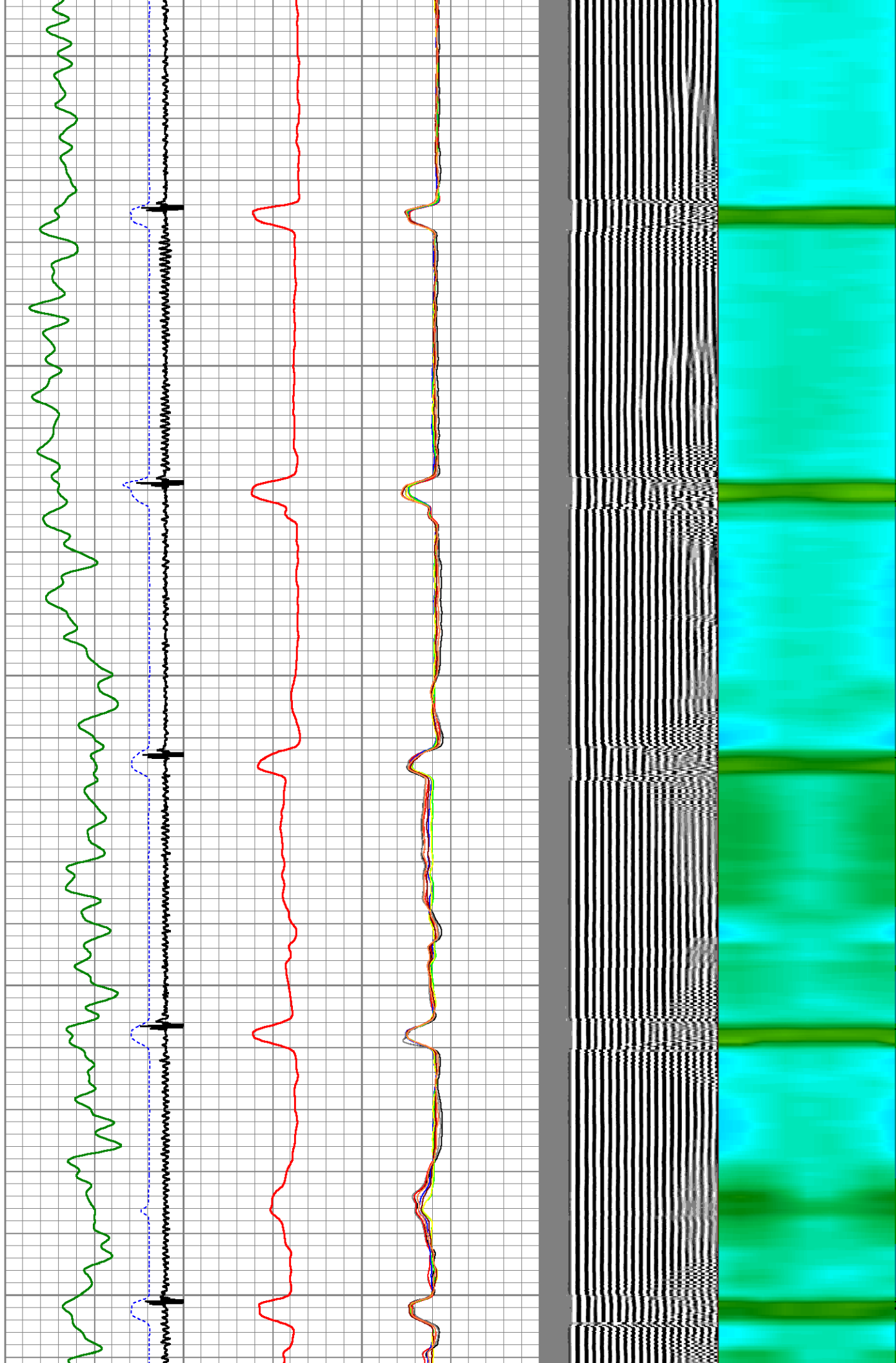
Database File cbl antelope h-29.db
 Dataset Pathname pass4
 Presentation Format ips_rbtcolorcivitas
 Dataset Creation Tue Jul 29 08:19:41 2025
 Charted by Depth in Foot scaled 1:240

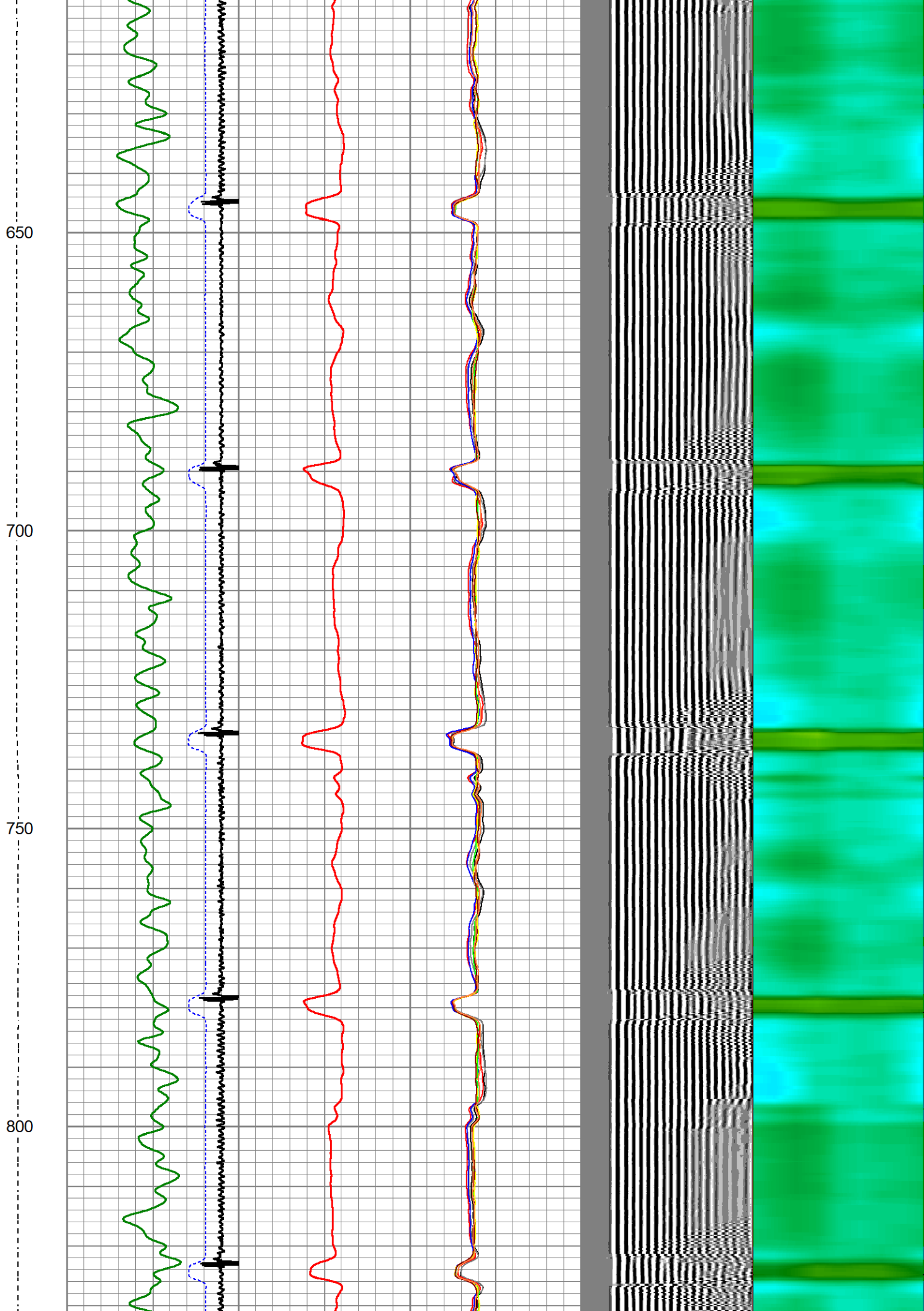
LSPD	650	TT (usec)	150	0	AMP (mV)	100	0	AMPS1	150	200	VDL (usec)	1200	1	Cement Map	8
(ft/min)	-9	CCL	1	0	Amplified Amplitude	0	0	AMPS2	150						
0	250	0	GR (GAPI)	200	0	(mV)	20	0	AMPS3	150					
		200	GR (GAPI)	400				0	AMPS4	150					
								0	AMPS5	150					
								0	AMPS6	150					
								0	AMPS7	150					
								0	AMPS8	150					





400
450
500
550
600






850

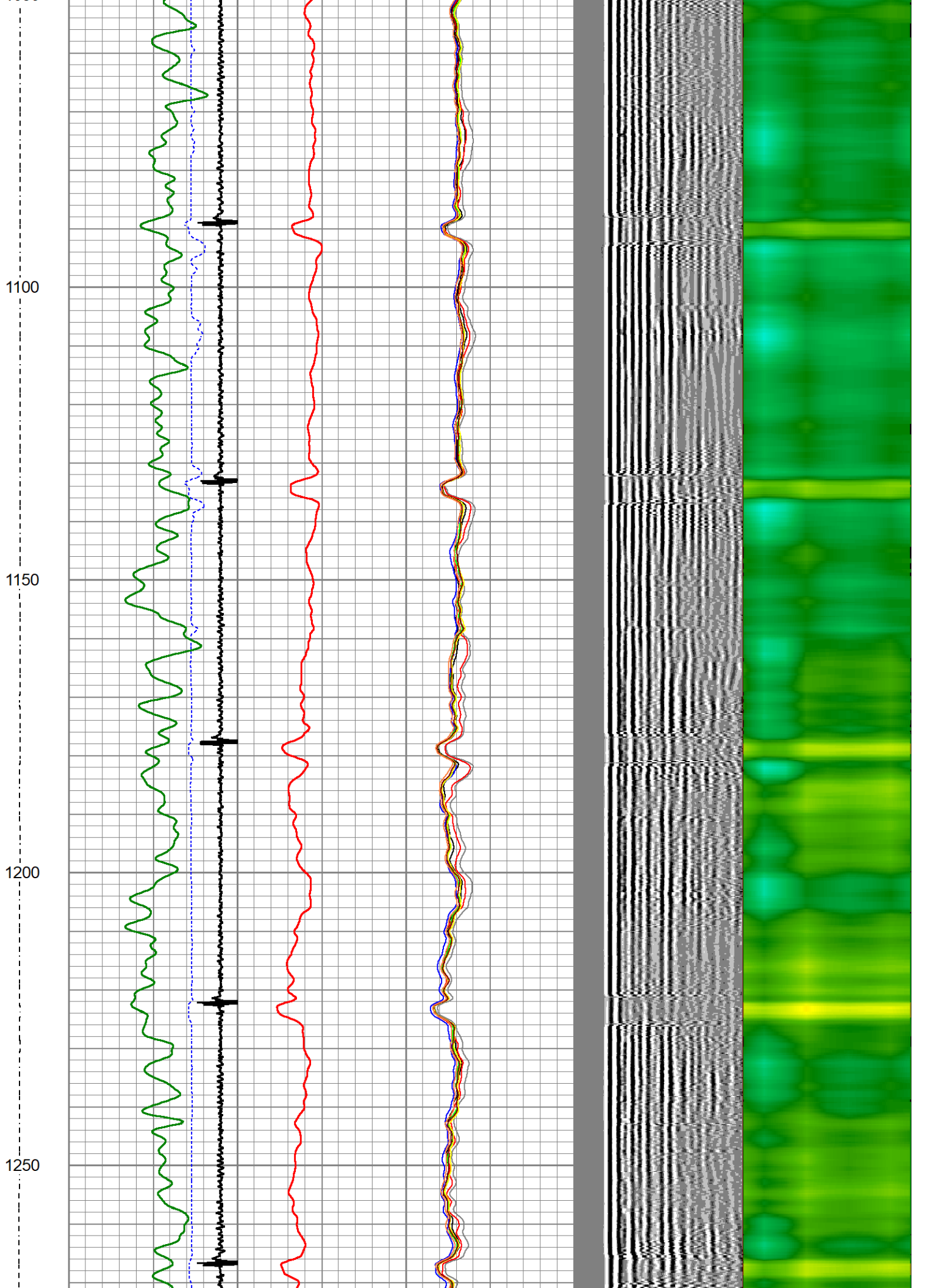
900

950

1000

1050



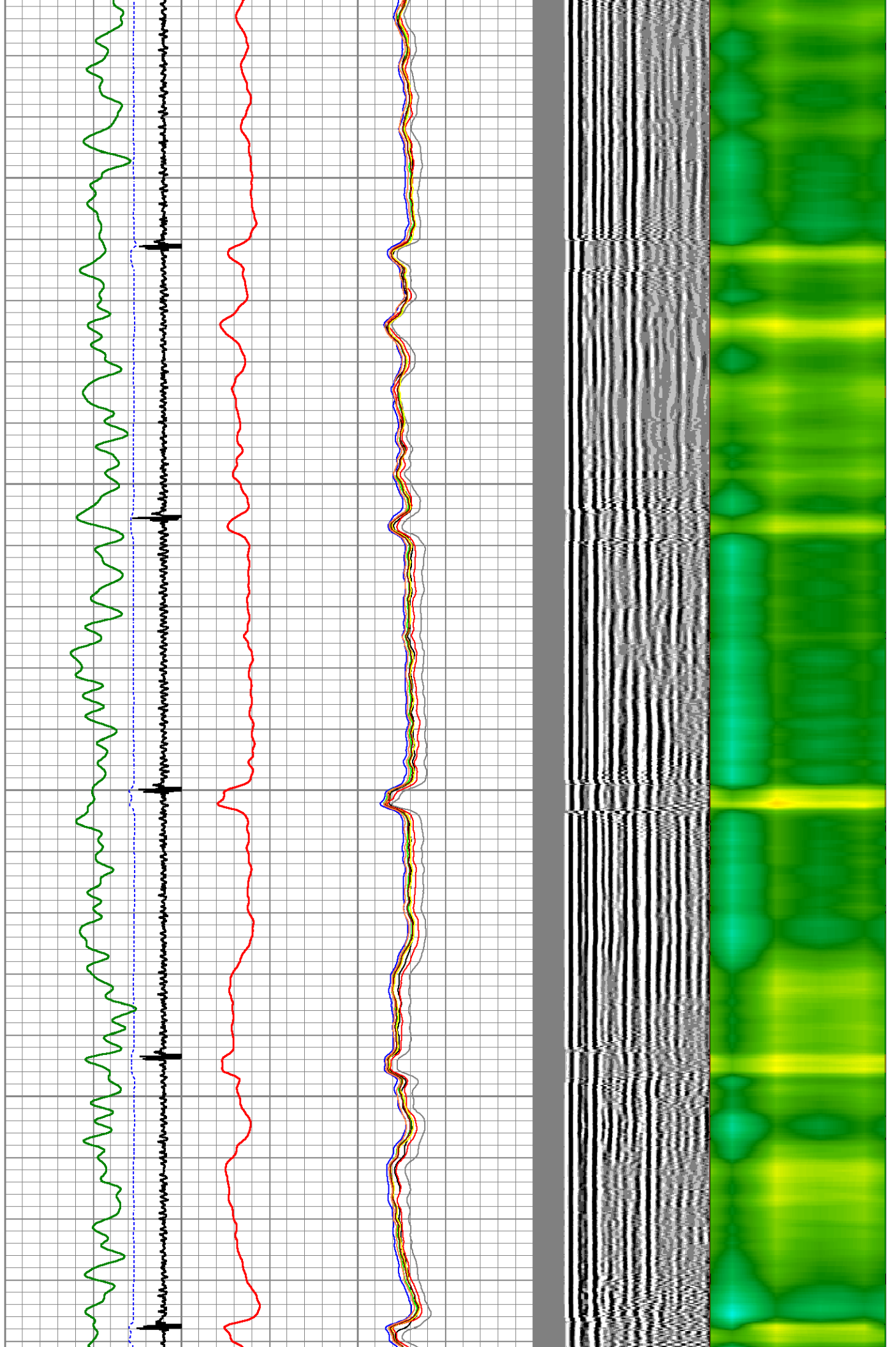


1300

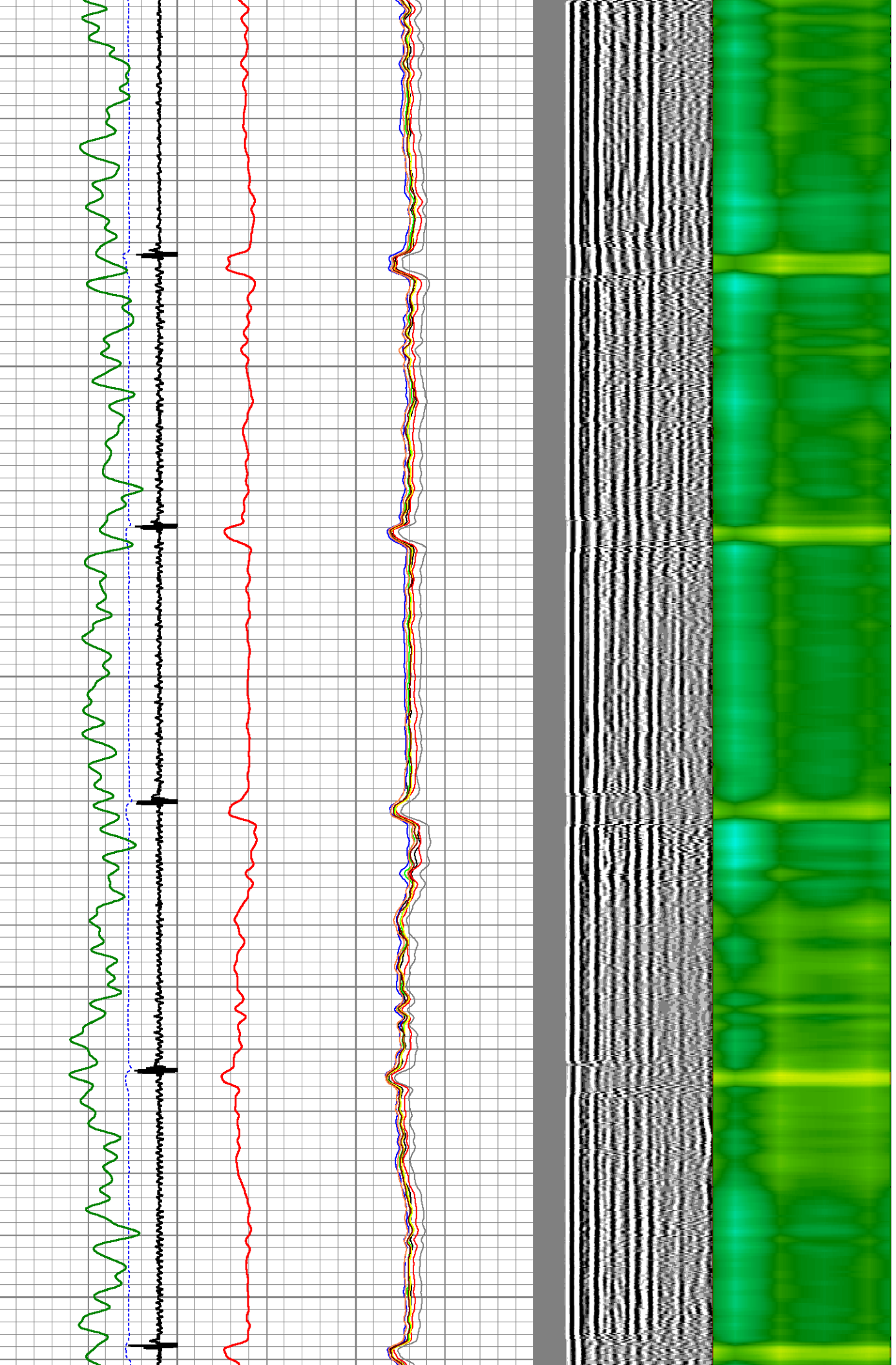
1350

1400

1450



1500
1550
1600
1650
1700

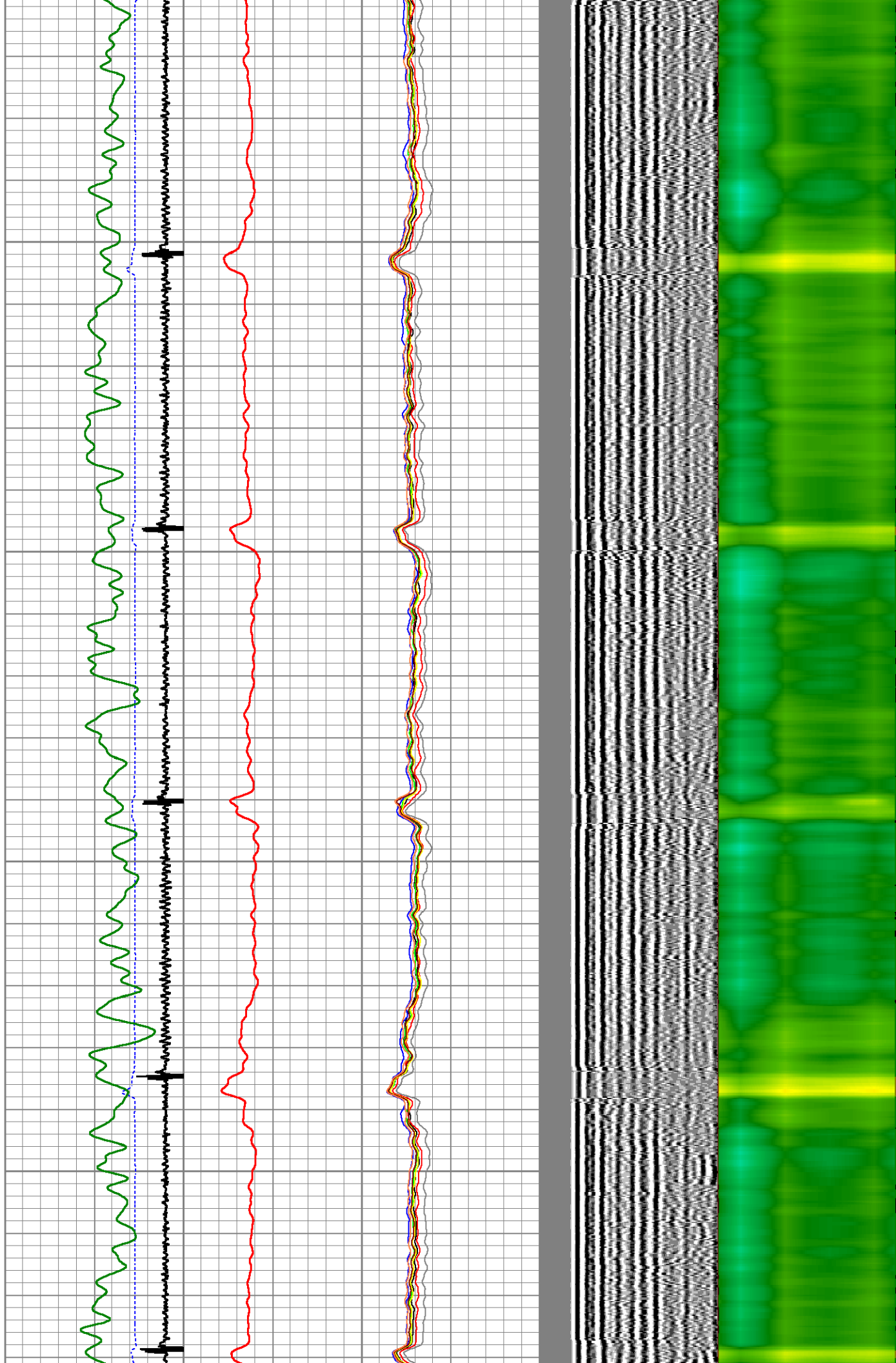


1750

1800

1850

1900



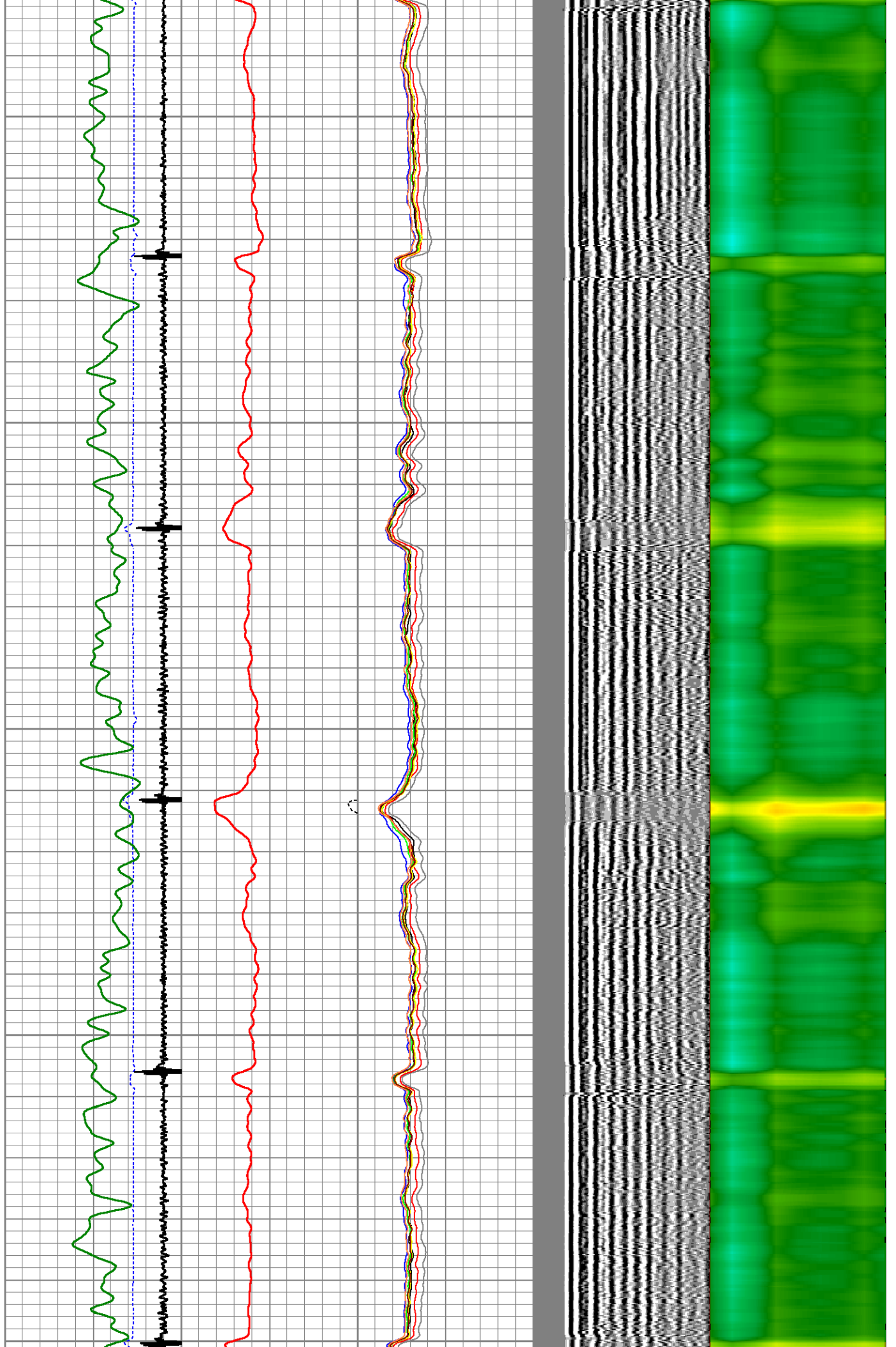
1950

2000

2050

2100

2150

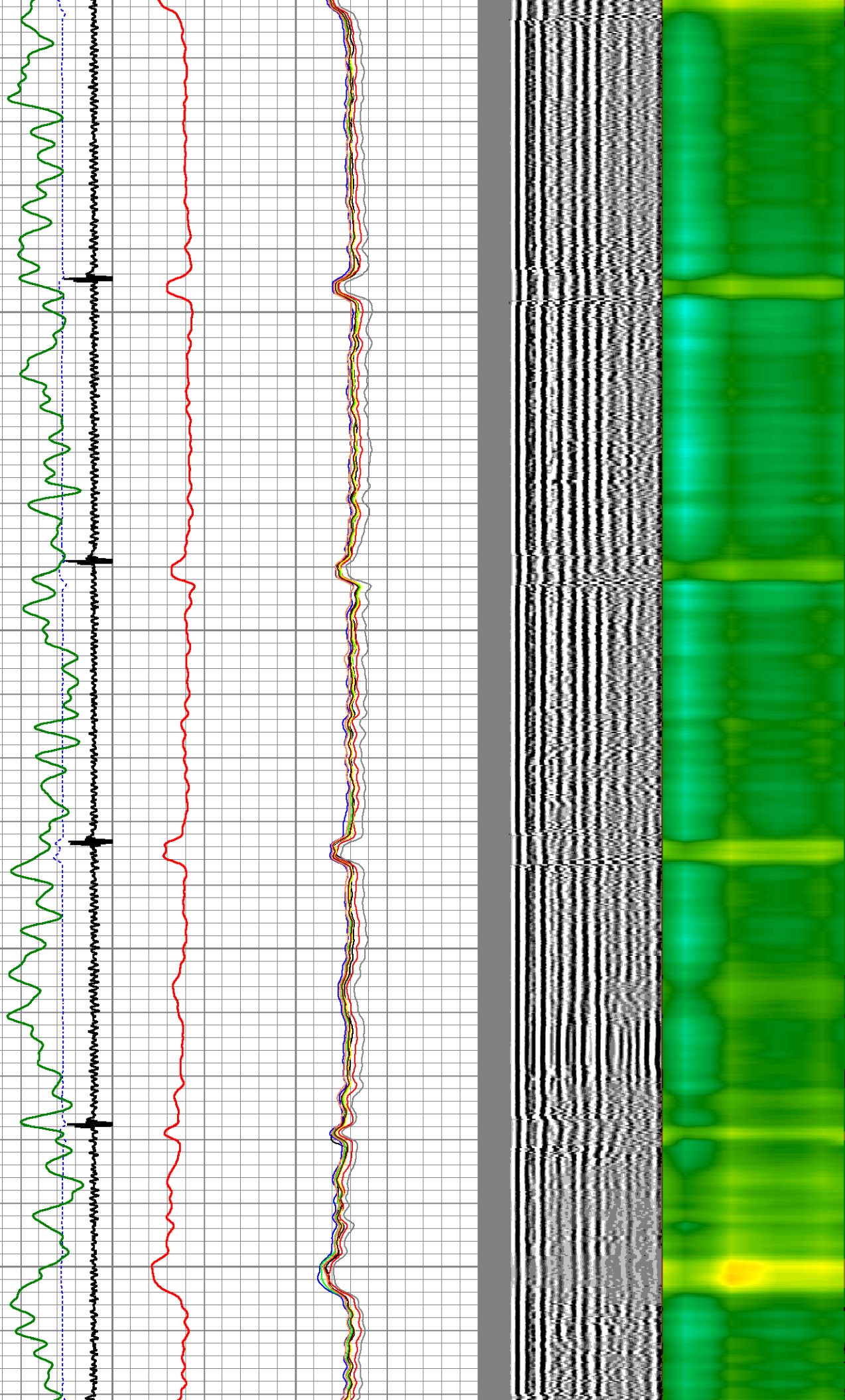


2200

2250

2300

2350

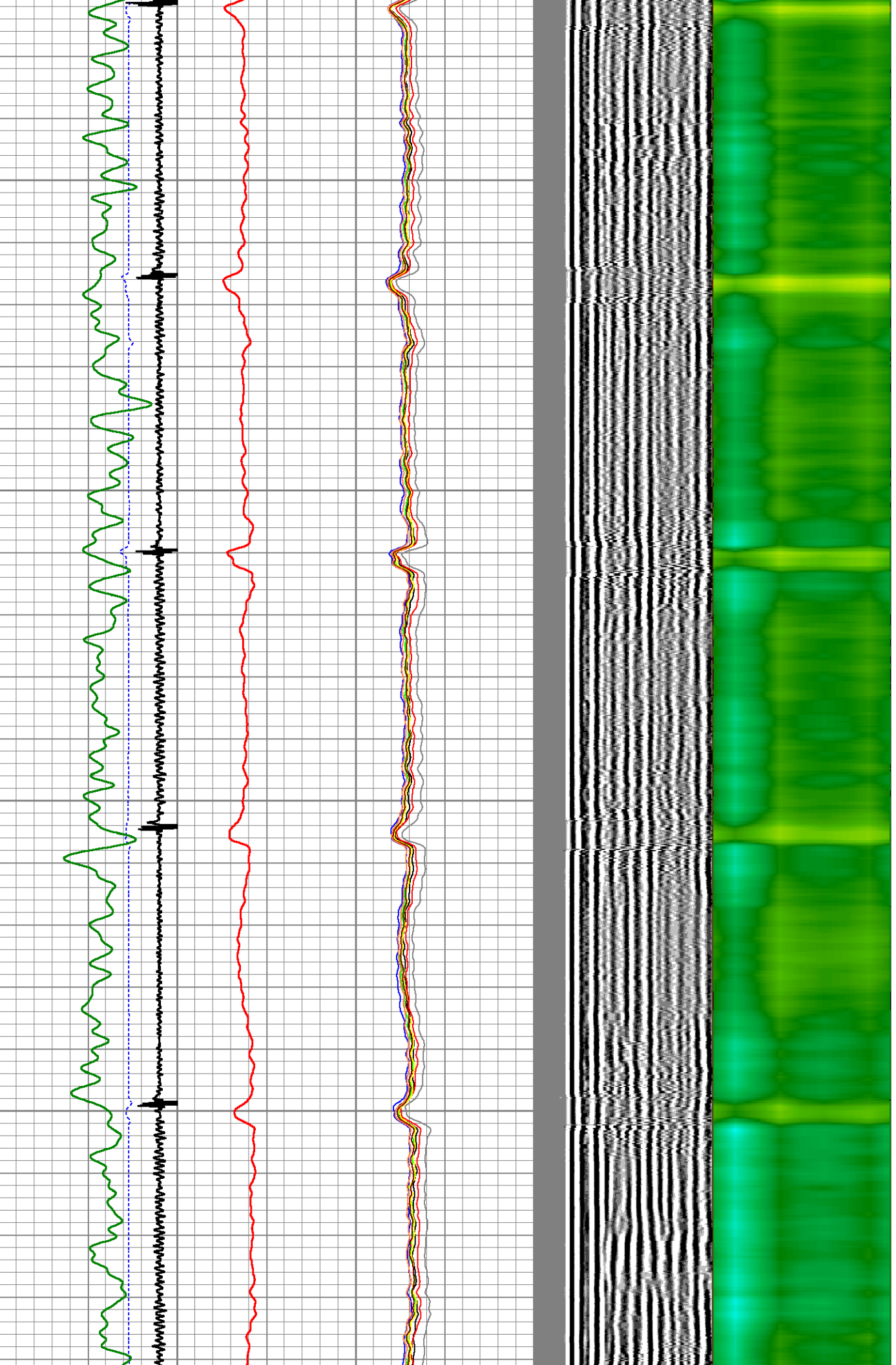


2400

2450

2500

2550



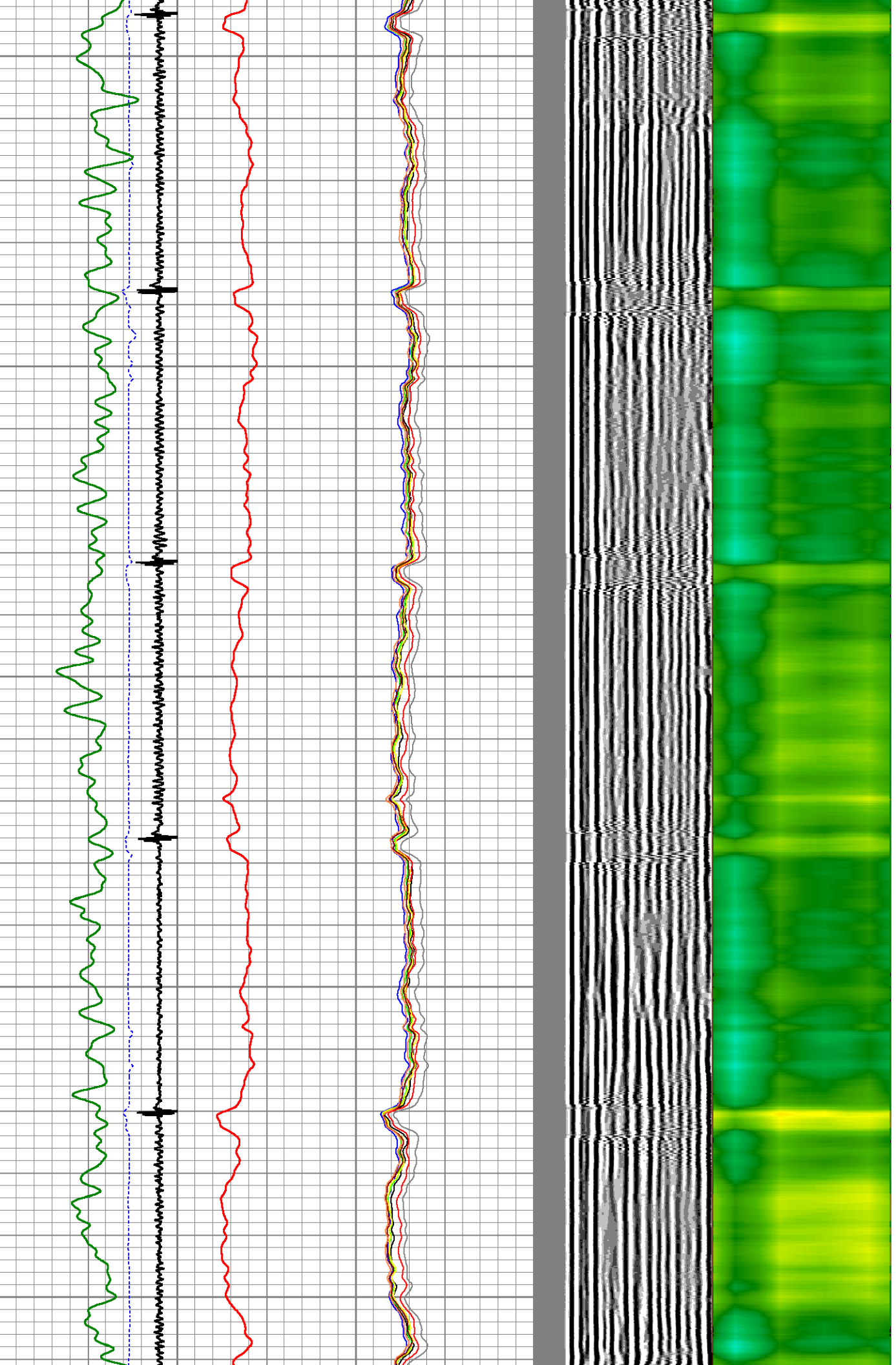
2600

2650

2700

2750

2800

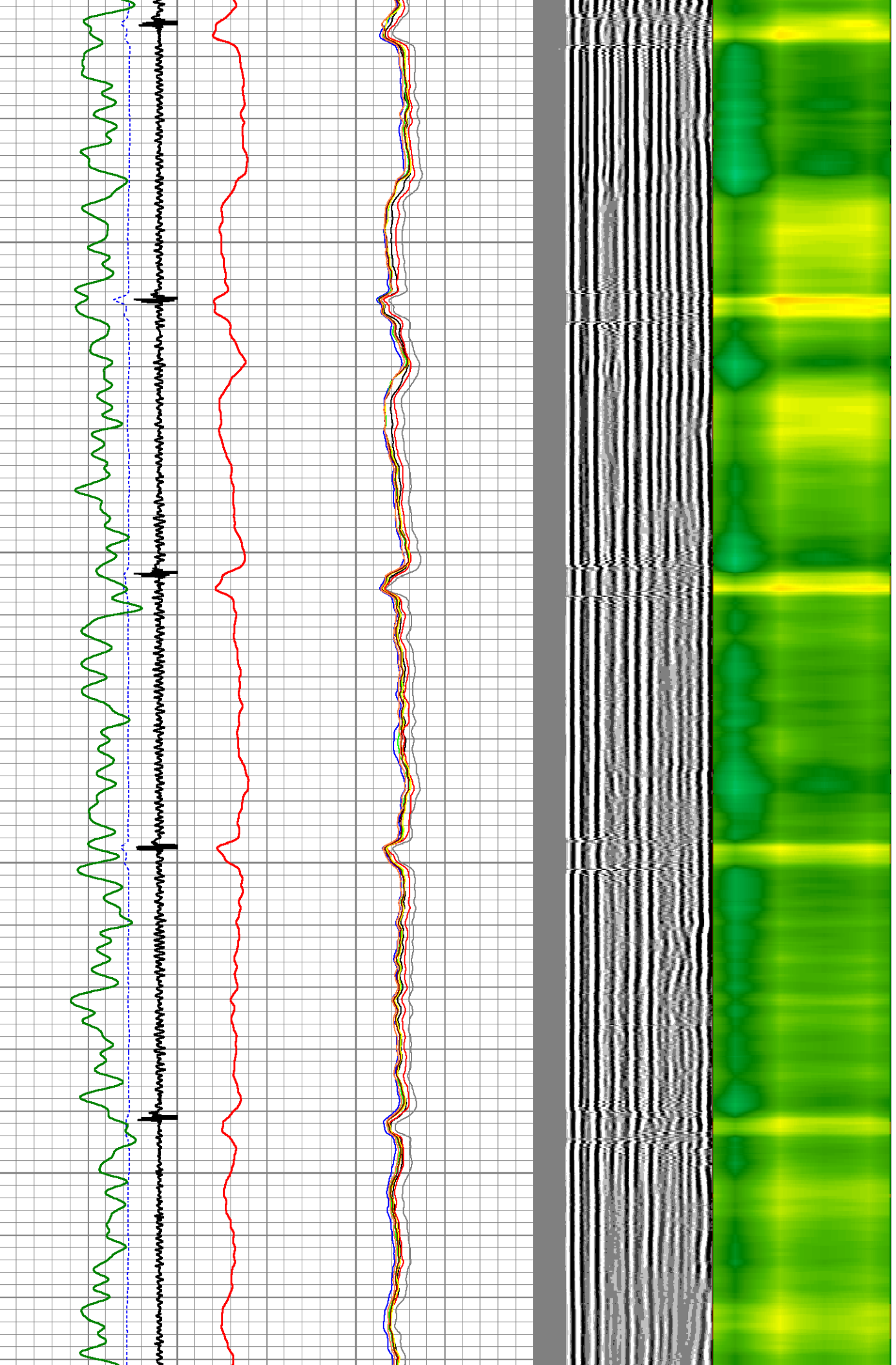


2850

2900

2950

3000



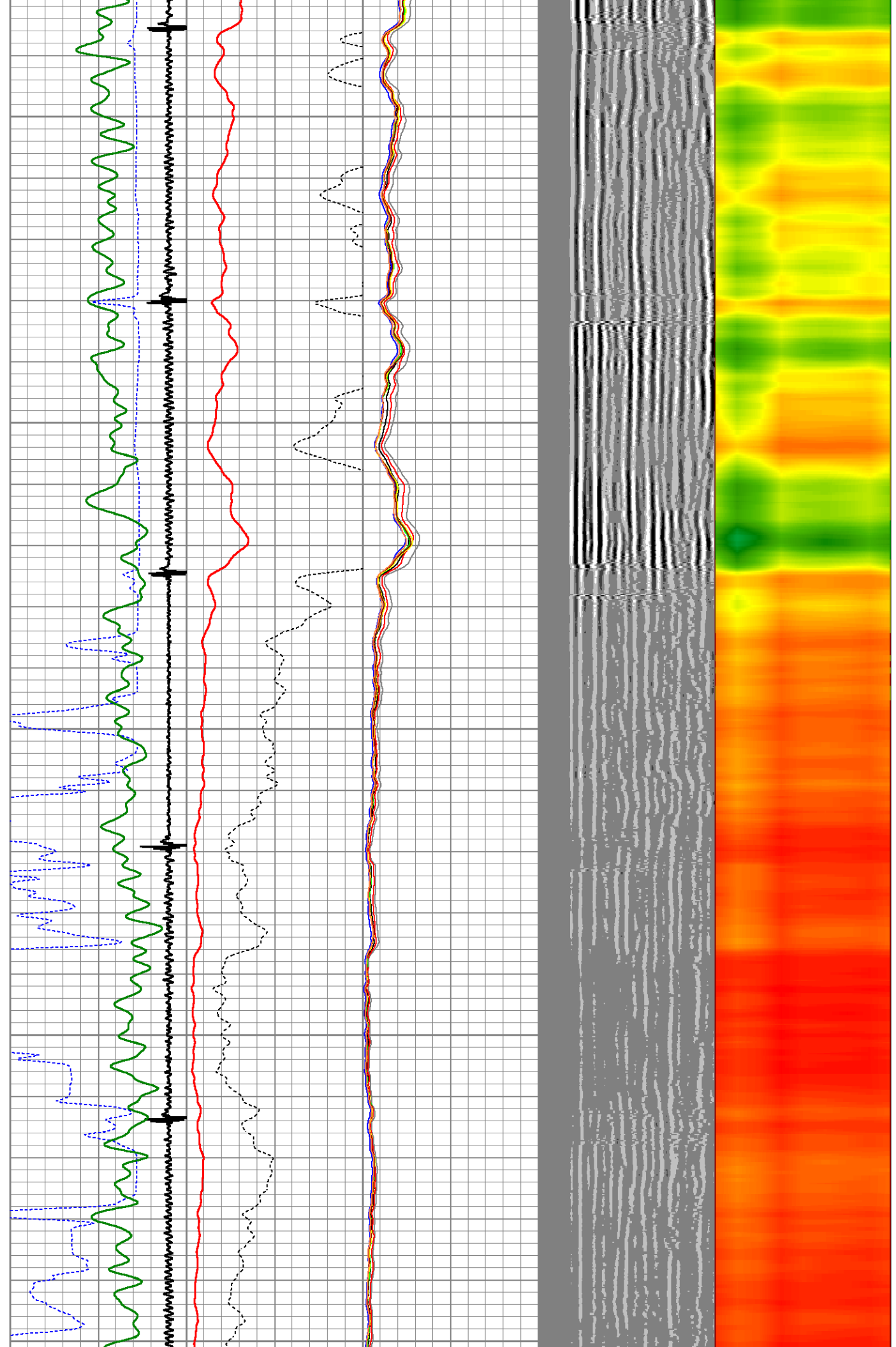
3050

3100

3150

3200

3250

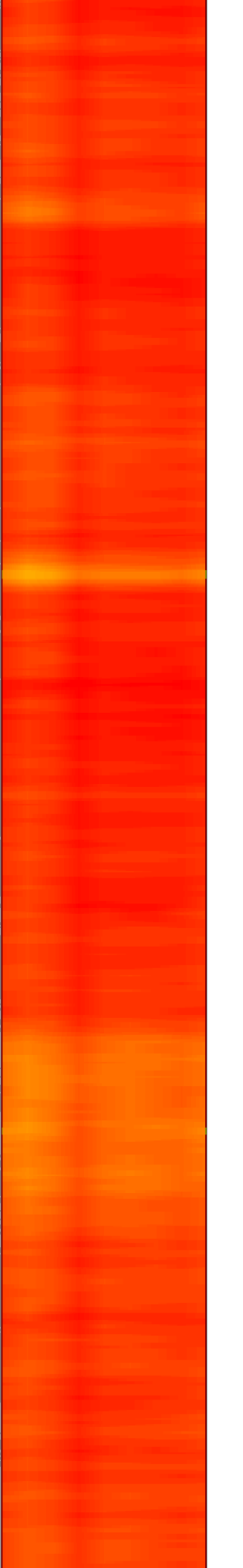

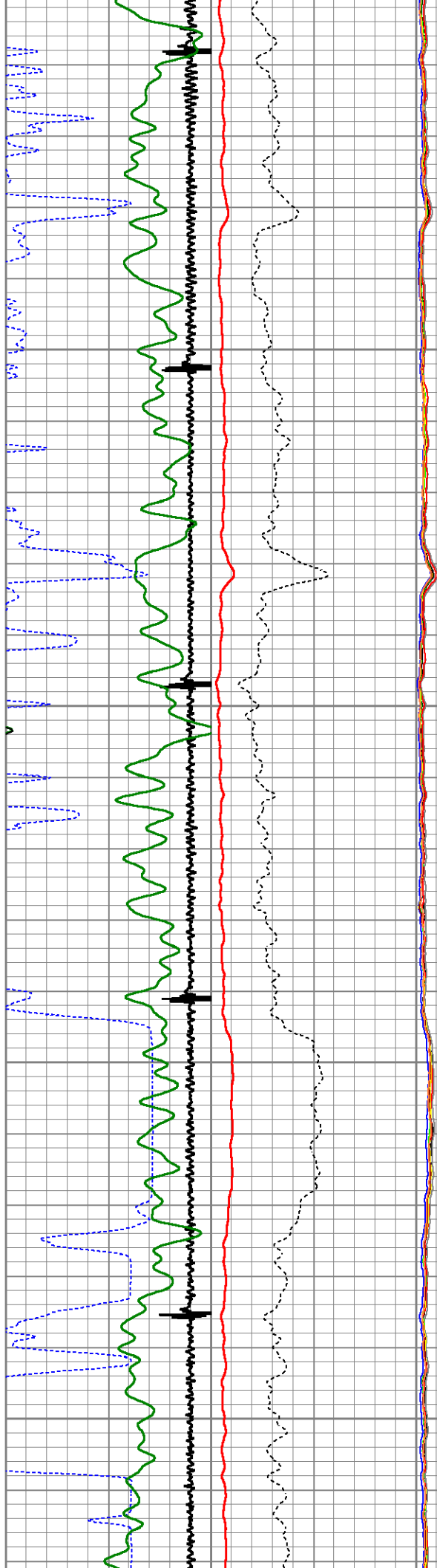


3300

3350

3400

3450

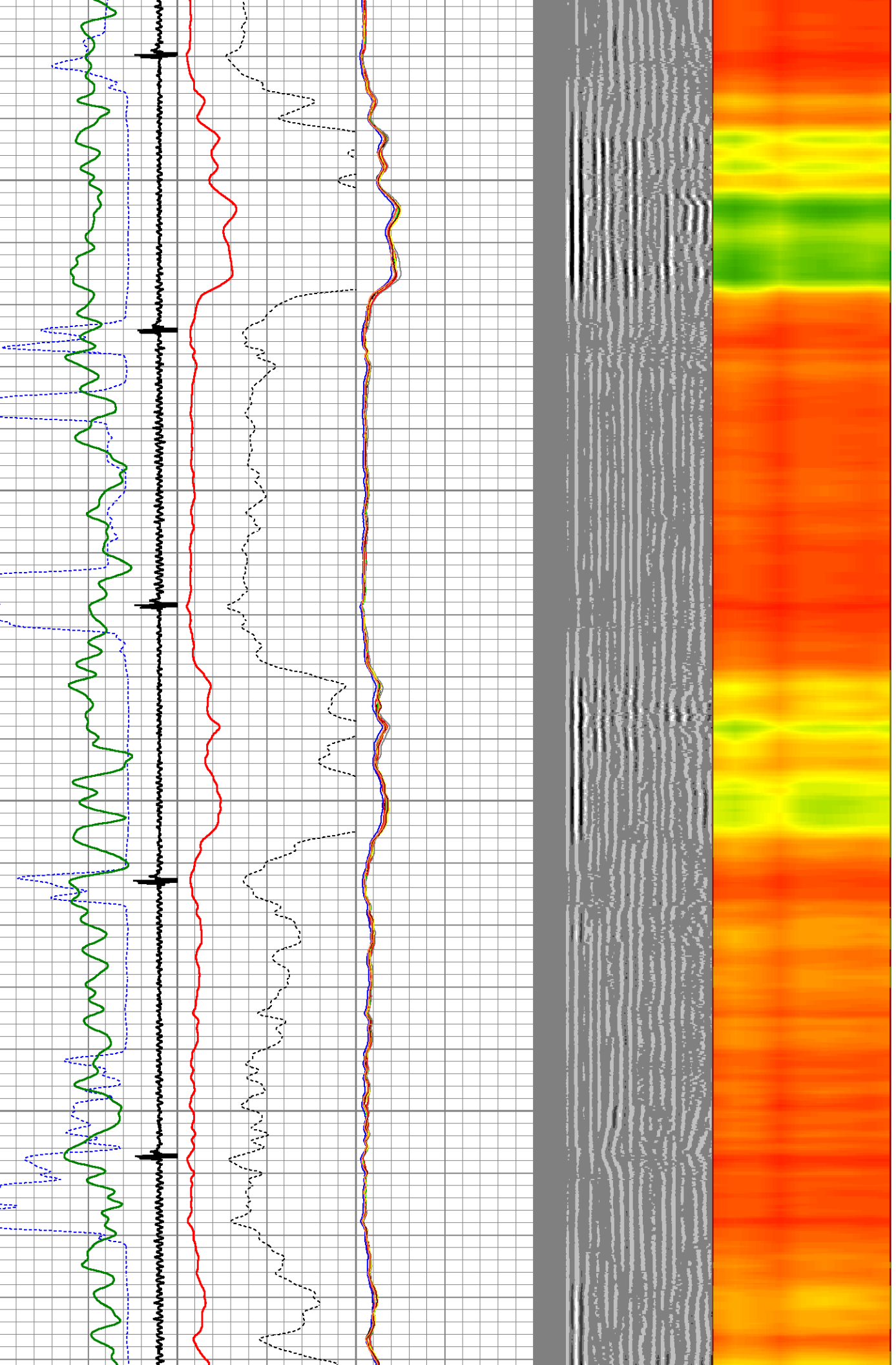


3500

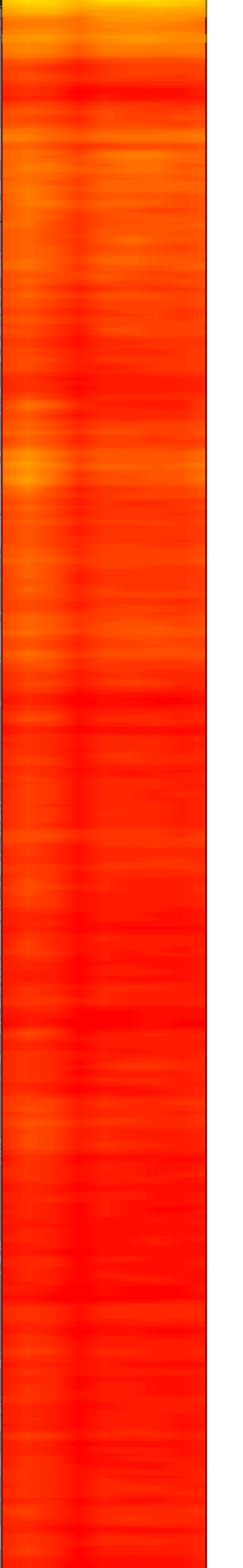

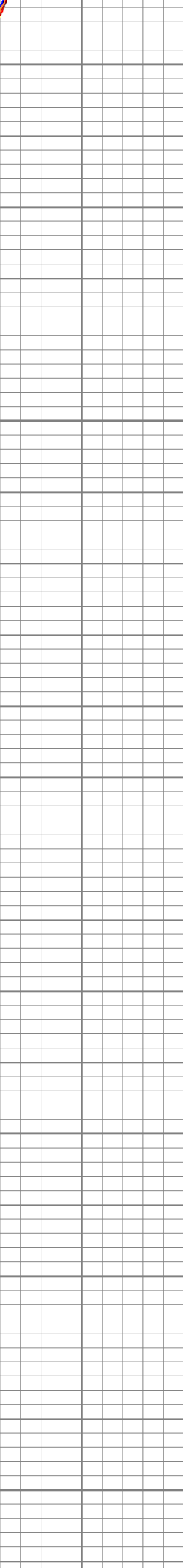
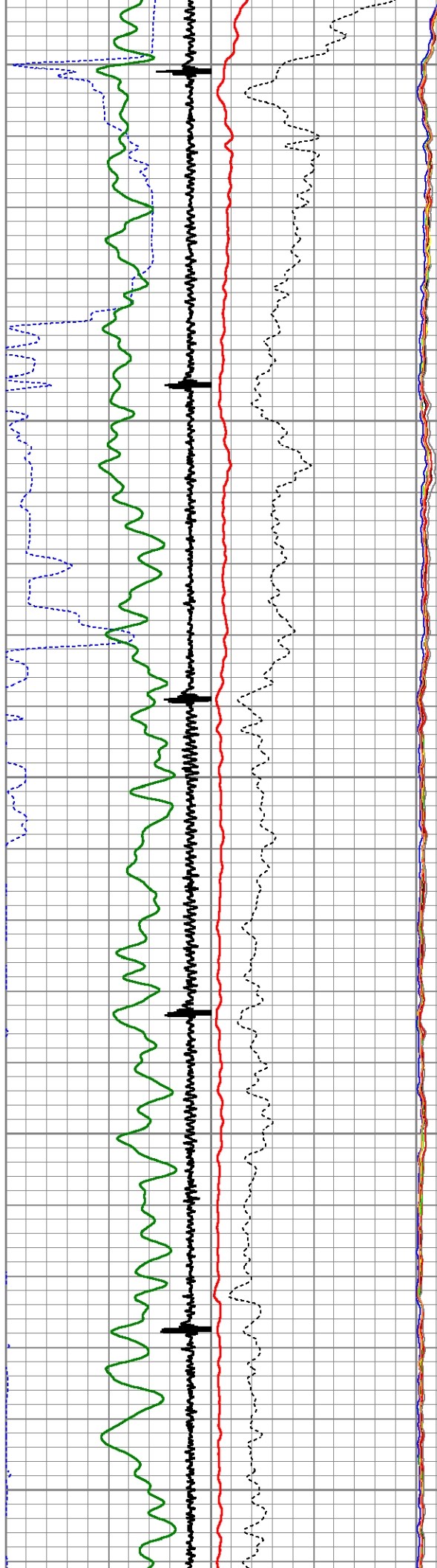
3550

3600

3650



3700
3750
3800
3850
3900

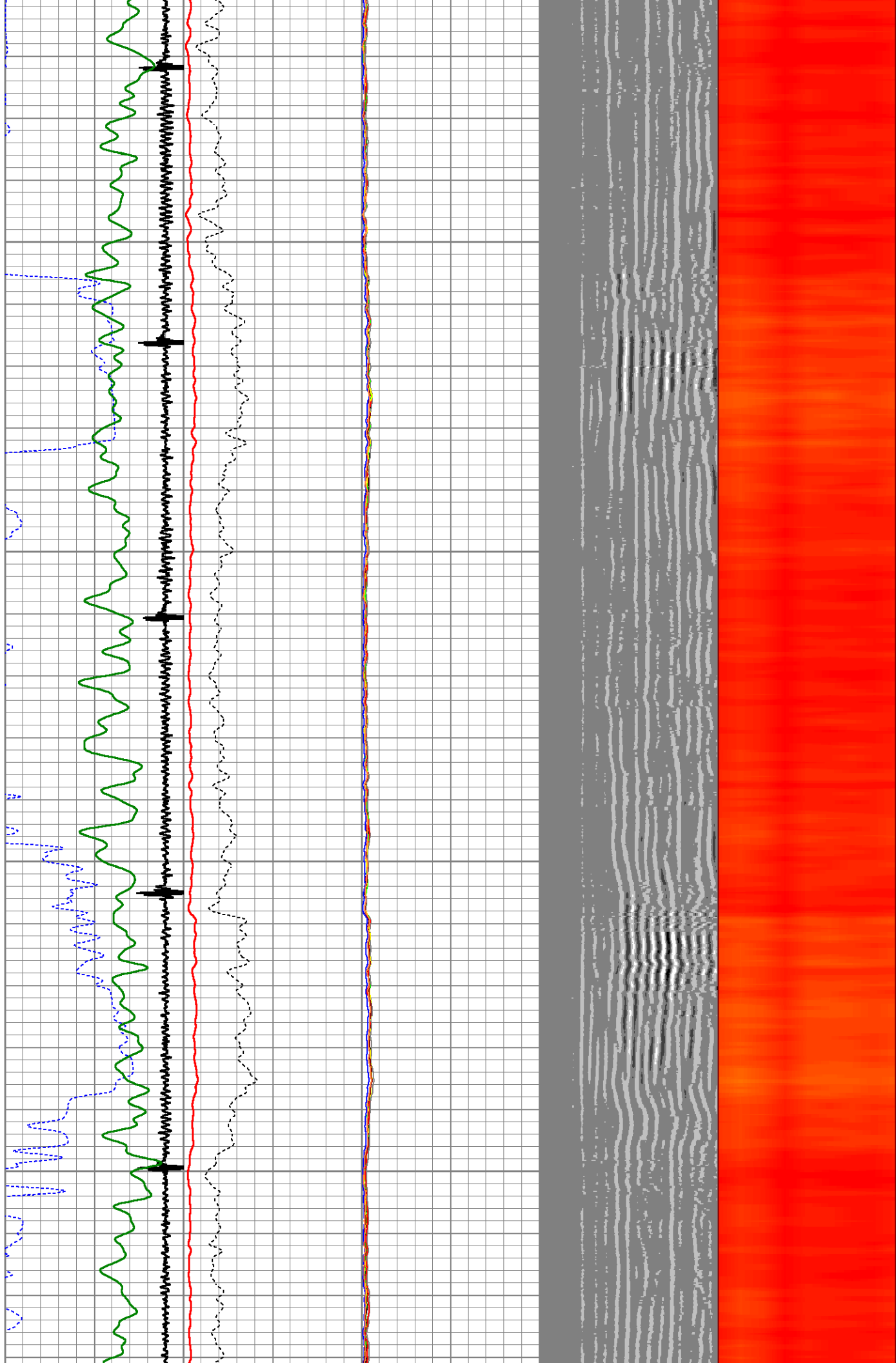


3950

4000

4050

4100



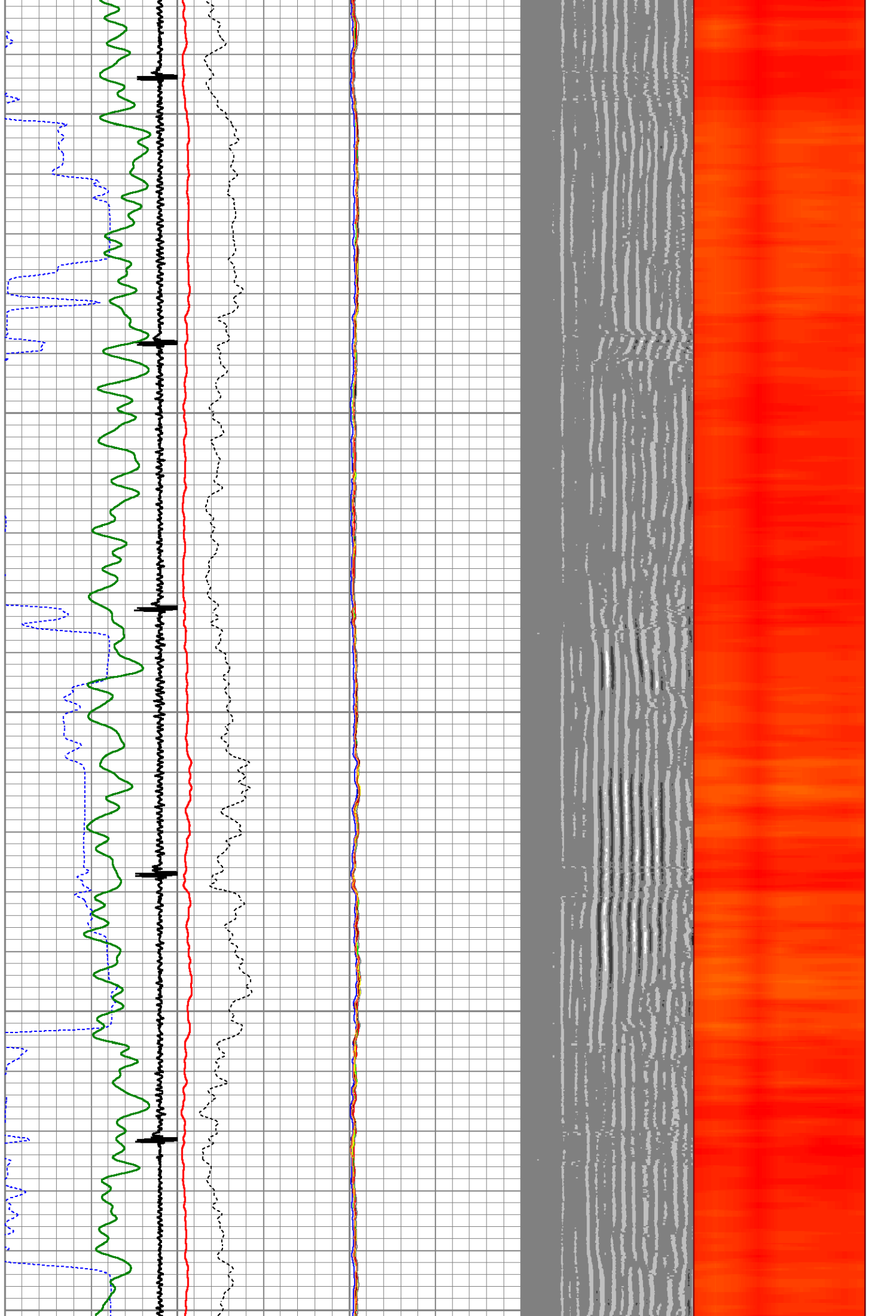
4150

4200

4250

4300

4350

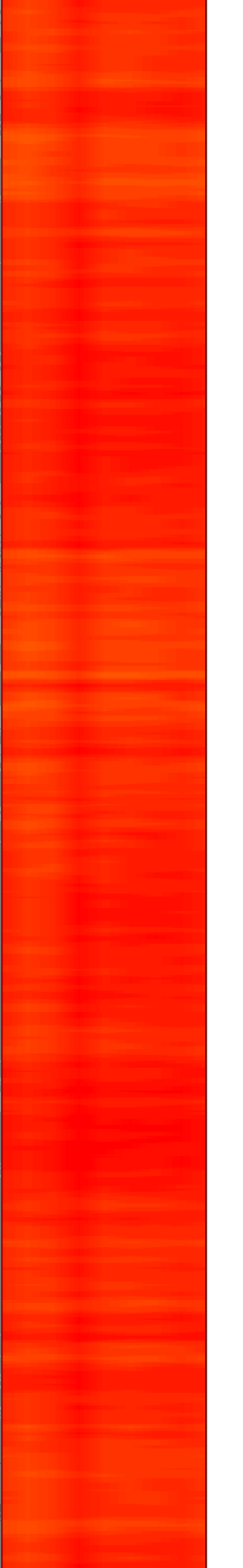


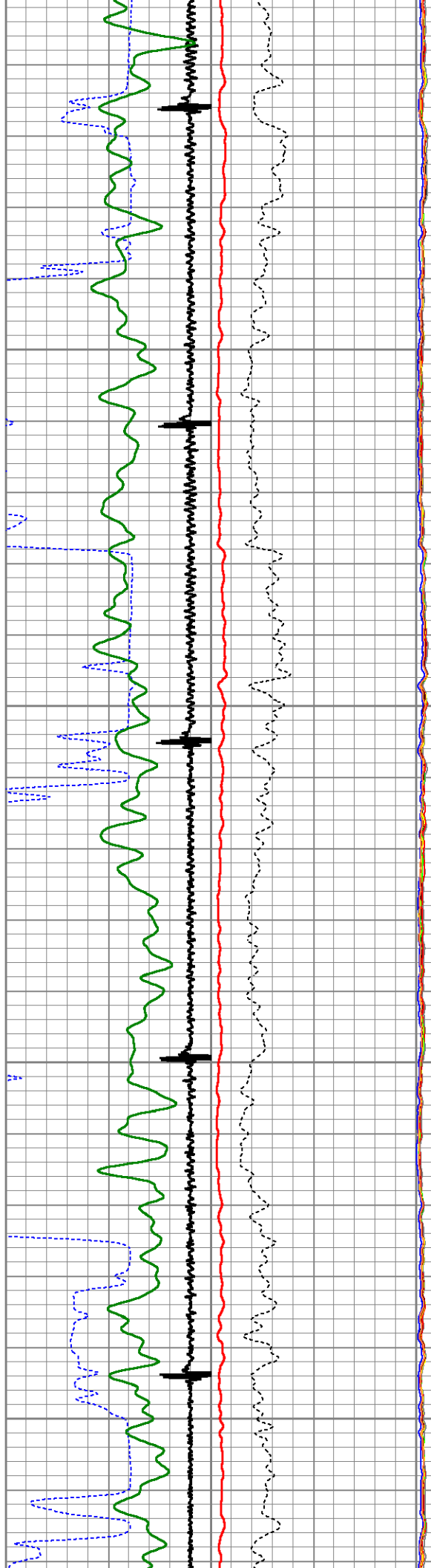


4400

4450

4500

4550

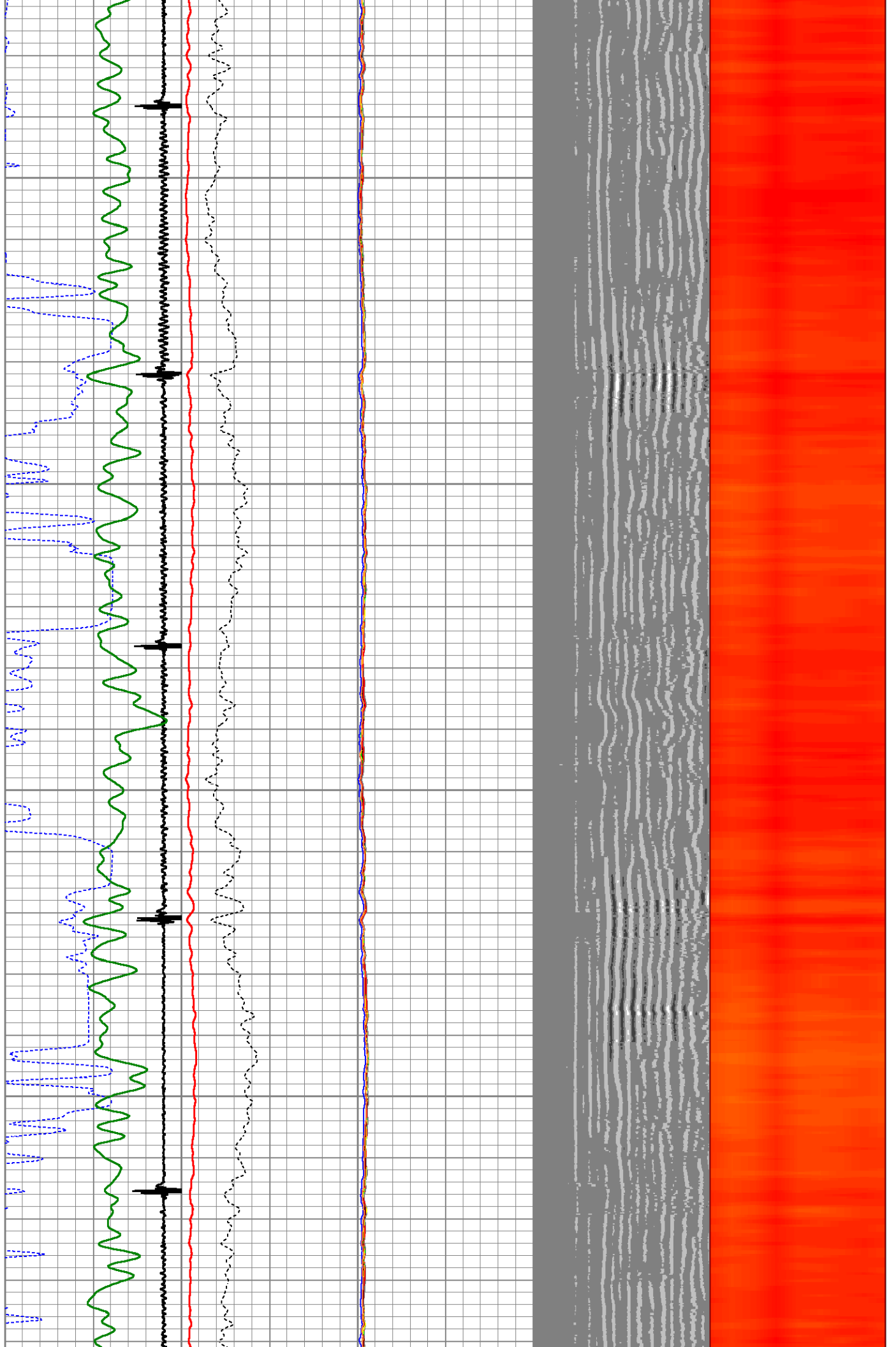


4600

4650

4700

4750



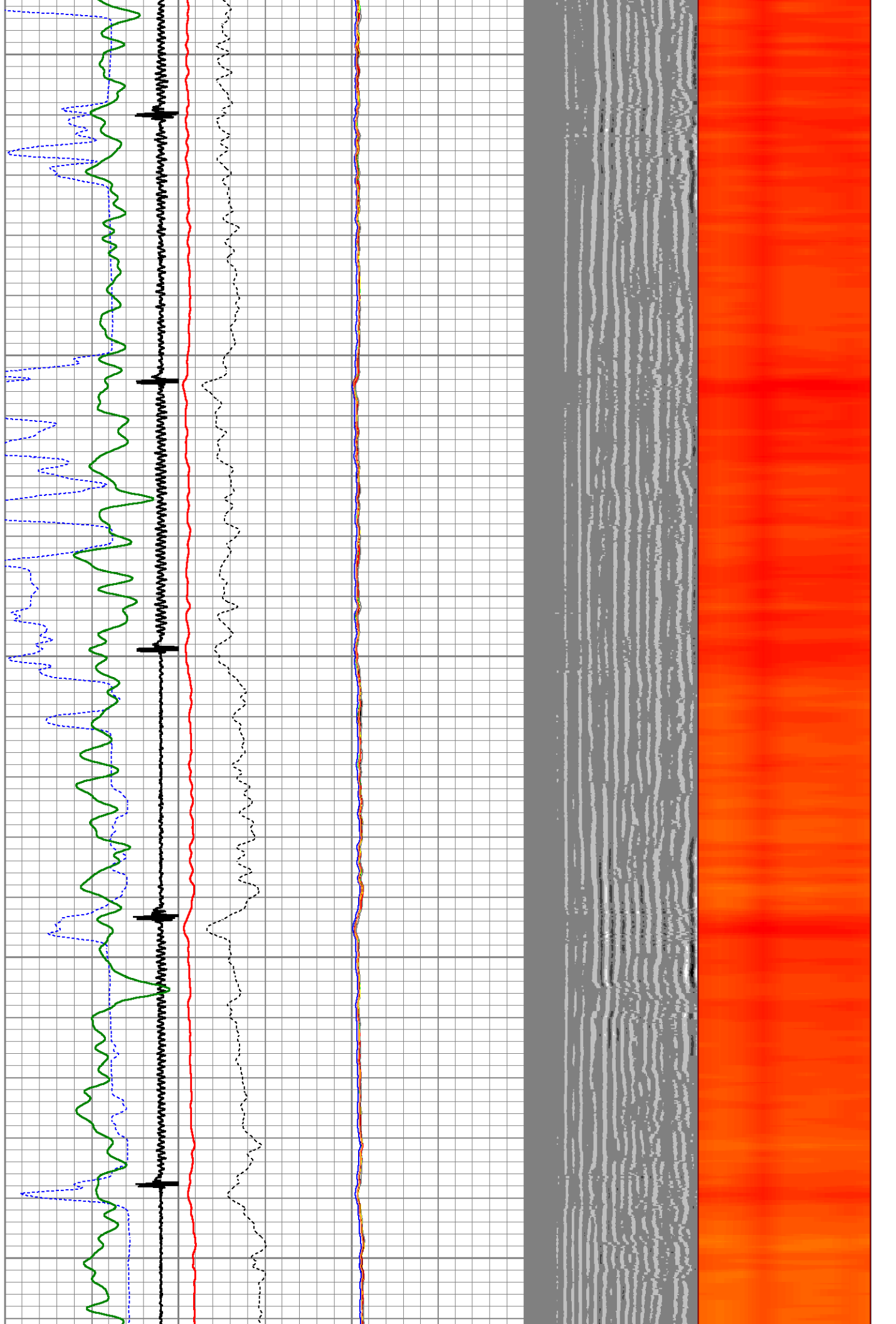
4800

4850

4900

4950

5000

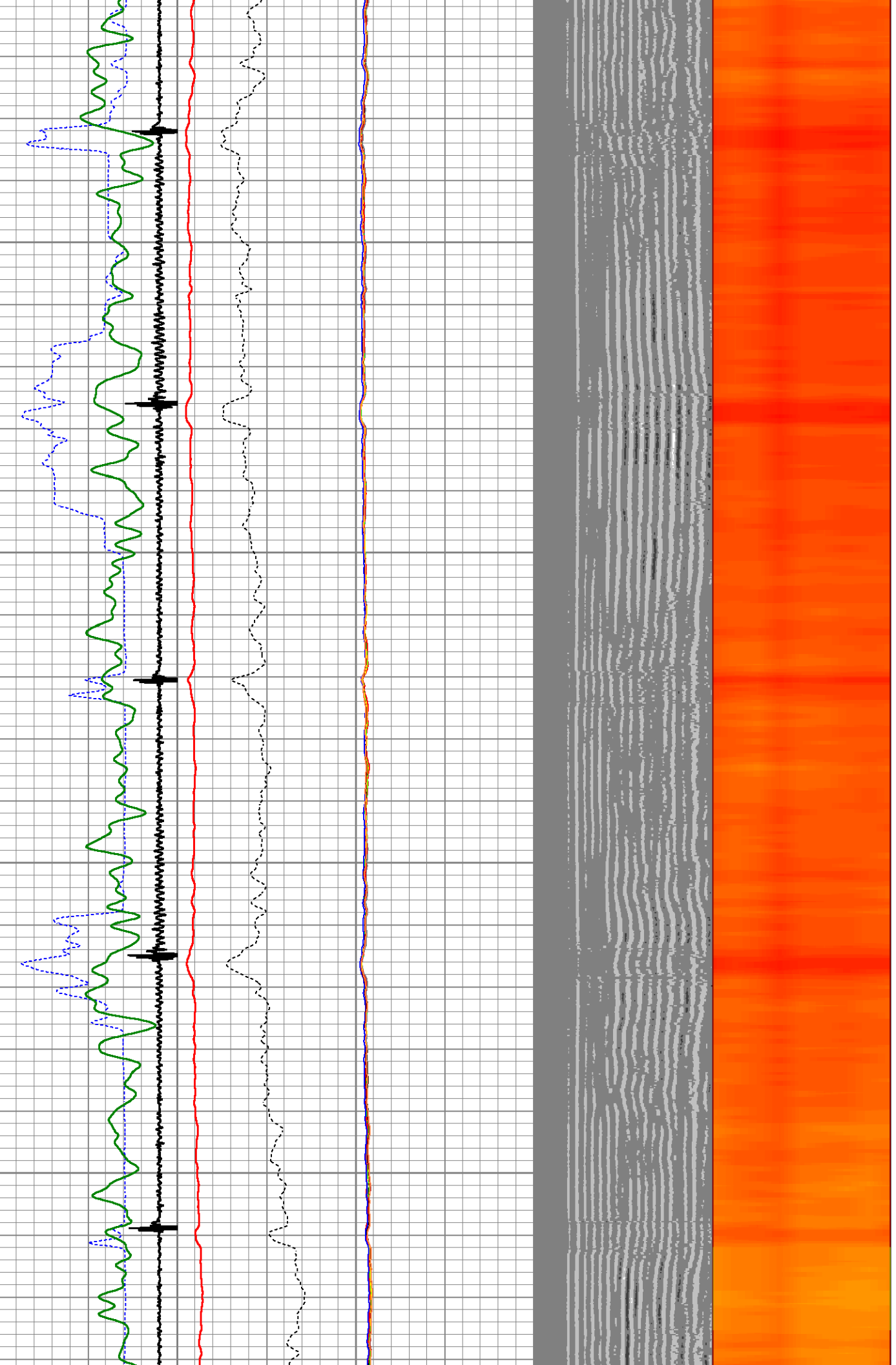


5050

5100

5150

5200



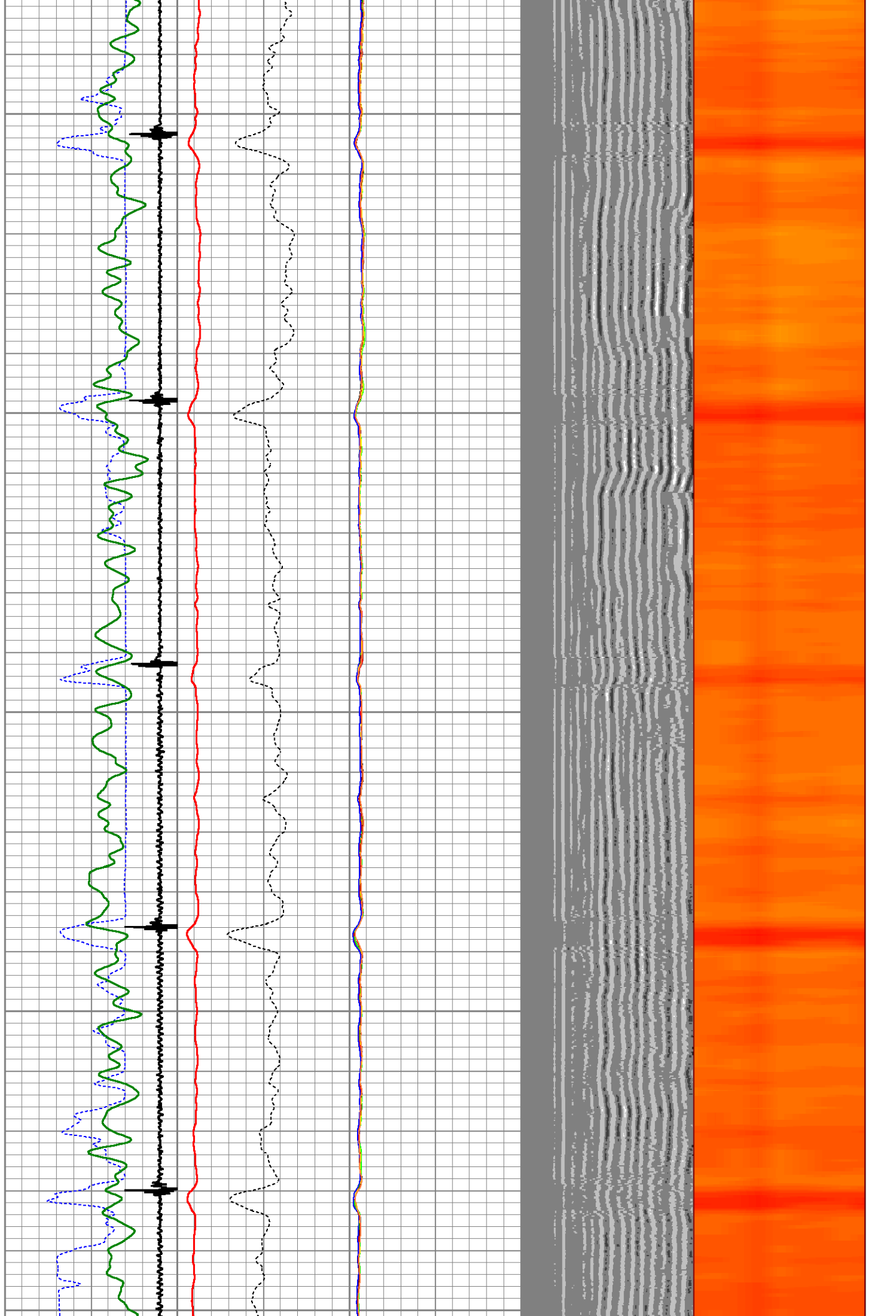
5250

5300

5350

5400

5450


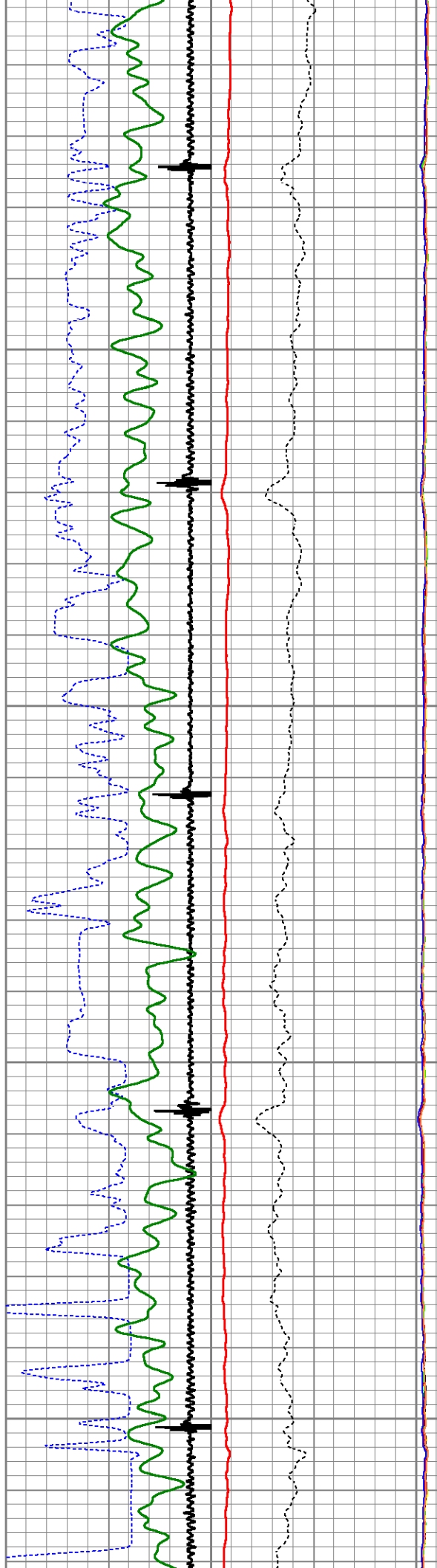


5500

5550

5600

5650

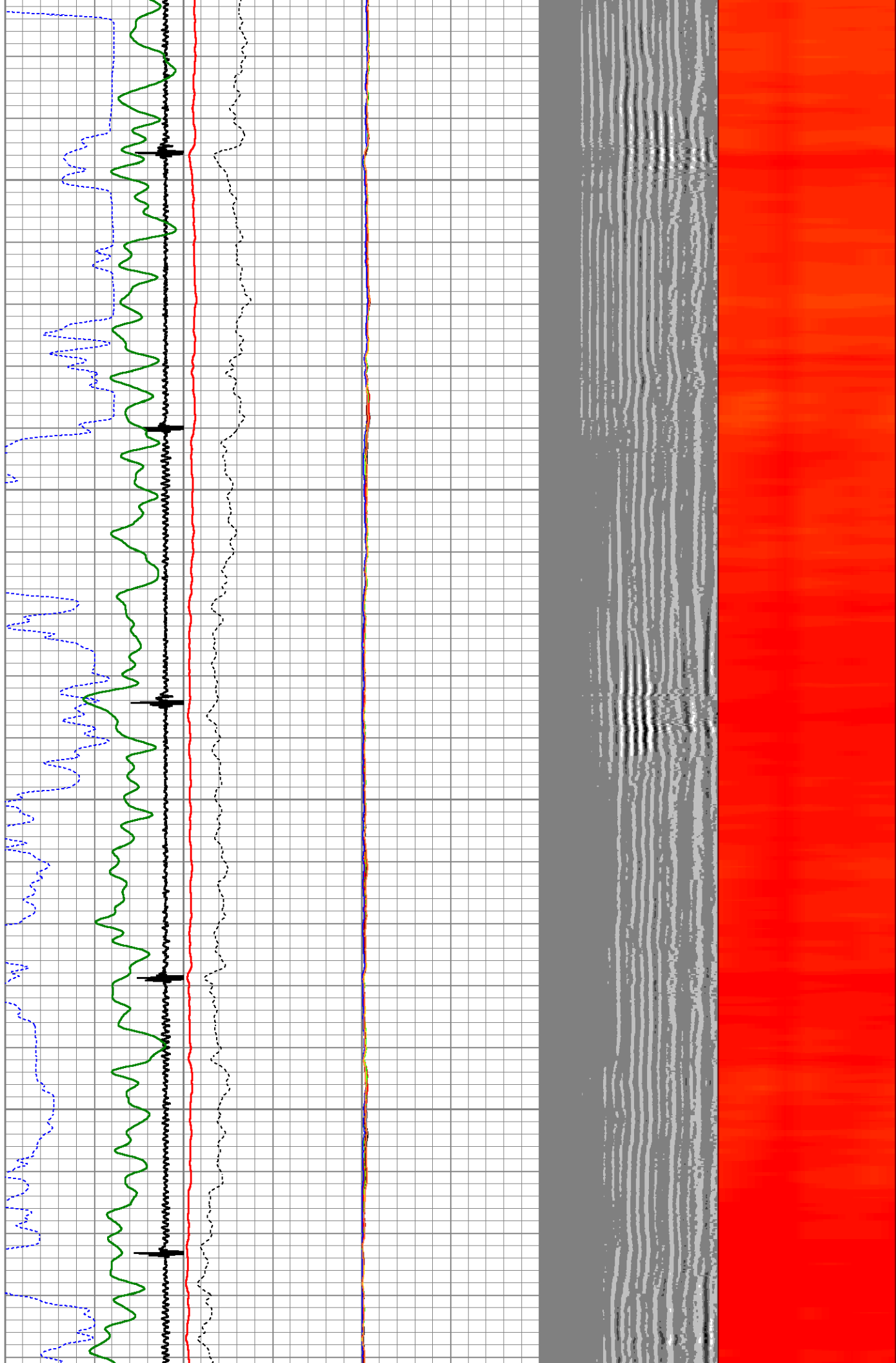


5700

5750

5800

5850




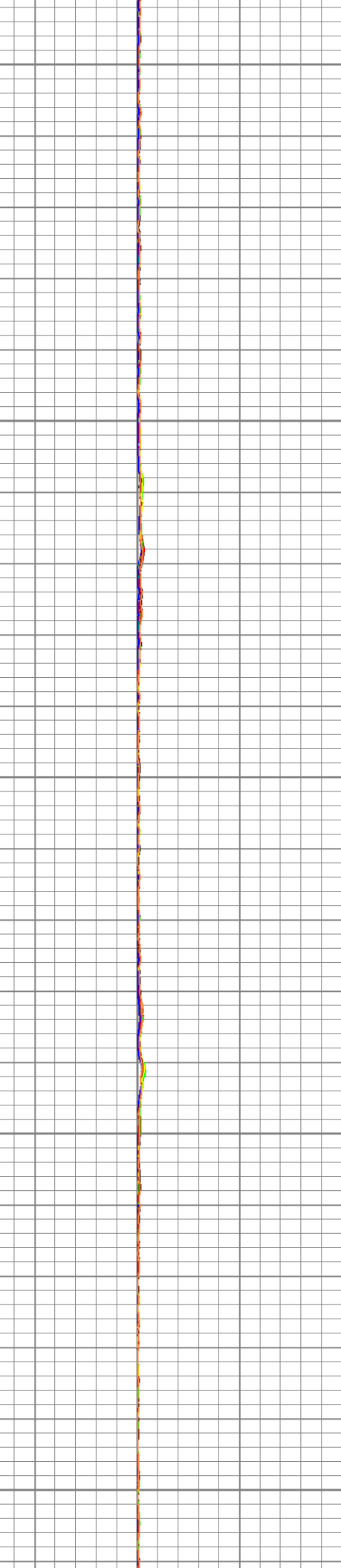
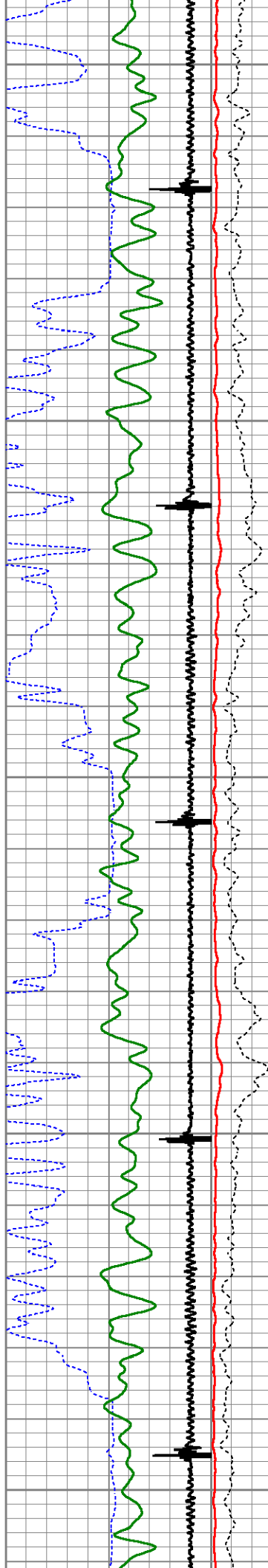
5900


5950

6000

6050

6100





Calibration Report

Database File cbl antelope h-29.db
 Dataset Pathname pass4
 Dataset Creation Tue Jul 29 08:19:41 2025

Gamma Ray Calibration Report

Serial Number: 27GRL10-XXXX
 Tool Model: 27GRL10
 Performed: (Not Performed)

Calibrator Value: 1.0 GAPI

Background Reading: 0.0 cps
 Calibrator Reading: 1.0 cps

Sensitivity: 1.0000 GAPI/cps

Segmented Cement Bond Log Calibration Report

Serial Number: Greeley Ext Temp 7
 Tool Model: 27SBT10

Calibration Casing Diameter: 4.500 in
 Calibration Depth: 57.895 ft

Master Calibration, performed Tue Jul 29 08:00:30 2025:

	Raw (v)		Calibrated (mv)		Results	
	Zero	Cal	Zero	Cal	Gain	Offset
3'	0.034	0.994	0.800	81.196	83.695	-2.035
CAL	0.993	1.069				
5'	0.033	0.844	0.800	81.196	99.173	-2.482
SUM						
S1	0.057	0.948	0.000	81.196	91.089	-5.150
S2	0.038	0.969	0.000	81.196	87.221	-3.323
S3	0.039	1.002	0.000	81.196	84.327	-3.269
S4	0.041	1.028	0.000	81.196	82.342	-3.417
S5	0.041	1.064	0.000	81.196	79.400	-3.252
S6	0.040	1.082	0.000	81.196	77.901	-3.101
S7	0.037	1.034	0.000	81.196	81.433	-3.036
S8	0.036	0.932	0.000	81.196	90.636	-3.279

Internal Reference Calibration, performed (Not Performed):

	Raw (v)		Calibrated (v)		Results	
	Zero	Cal	Zero	Cal	Gain	Offset
CAL	0.000	0.000	0.993	1.069	1.000	0.000

Air Zero Calibration, performed Mon Jul 14 12:38:01 2025:

	Raw (v)		Calibrated (v)		Results	
	Zero		Zero		Offset	
3'	0.000		0.000			0.000
5'	0.000		0.000			0.000
SUM						
S1	0.000		0.000			0.000
S2	0.000		0.000			0.000
S3	0.000		0.000			0.000
S4	0.000		0.000			0.000
S5	0.000		0.000			0.000
S6	0.000		0.000			0.000
S7	0.000		0.000			0.000
S8	0.000		0.000			0.000



Company CIVITAS RESOURCES
 Well ANTELOPE H-29
 Field WATTENBERG
 County WELD
 State COLORADO
 Country USA