


Rem 21787 Proposed Excavation Map B




8/29/2025, 2:24:28 PM

Historical Sample Locations (Draft)

 Form 27 Table 1

Excavation Boundary (Editable)

 Proposed Excavation

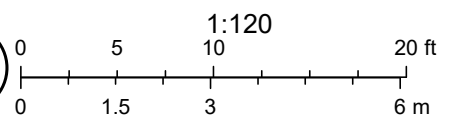
World Imagery

Low Resolution 15m Imagery

High Resolution 60cm Imagery

High Resolution 30cm Imagery

Citations



Maxar, Microsoft, Sources: Esri, TomTom, Garmin, FAO, NOAA, USGS, © OpenStreetMap contributors, and the GIS User Community