

FL01R-W@7'
(06/05/2025)
PID = 0.3 ppm

BKG02

BKG03

BKG04

BKG05




BKG06

BKG01@2'
(06/06/2025)
PID = 0.3 ppm

BKG01@3'
(06/06/2025)
PID = 0.3 ppm

BKG01@4'
(06/06/2025)
PID = 0.2 ppm

Legend

-  Proposed Soil Boring Location
-  Soil Sample Location – Lab Analyzed (Collected via Trimble GPS)
-  Flowline Location – Abandoned in Place

Notes

1) All locations are approximate unless otherwise noted.

GPS – Global Positioning System
PID – Photoionization Detector
ppm – Parts per million

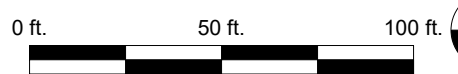


Image Source: Google Earth; Google 2021
Projection: WGS 1984, UTM Zone 13 North

DATE:	August 15, 2025
DESIGNED BY:	B. Nelson
DRAWN BY:	L. Moran



Tasman, Inc.
4725 Independence Street
Wheat Ridge, CO 80033

PDC Energy, Inc. – 69175 – DJ Basin
Goetzl 32C-30-M Flowline
SWNE, Section 29, Township 6 North, Range 66 West
Weld County, Colorado

**PROPOSED SOIL BORING
LOCATION MAP**

**FIGURE
2**