

PHOTO LOG
HOWARD 30N,4C,29N-21HZ O FAC BT1
WELD COUNTY, COLORADO
KERR-MCGEE OIL & GAS ONSHORE, LP



Frozen Pressure Release Valve



Release Location



Release Location




Release Location

PHOTO LOG
HOWARD 30N,4C,29N-21HZ O FAC BT1
WELD COUNTY, COLORADO
KERR-MCGEE OIL & GAS ONSHORE, LP



Release Location



Release Location



Release Location



Release Location

PHOTO LOG
HOWARD 30N,4C,29N-21HZ O FAC BT1
WELD COUNTY, COLORADO
KERR-MCGEE OIL & GAS ONSHORE, LP



Release Location



Release Location



Release Location




Release Location

PHOTO LOG
HOWARD 30N,4C,29N-21HZ O FAC BT1
WELD COUNTY, COLORADO
KERR-MCGEE OIL & GAS ONSHORE, LP



Release Location



Release Location



Release Location



Release Location

PHOTO LOG
HOWARD 30N,4C,29N-21HZ O FAC BT1
WELD COUNTY, COLORADO
KERR-MCGEE OIL & GAS ONSHORE, LP



Release Location




Tank Battery Background Sample Location



AST Bottom

PHOTO LOG
HOWARD 30N,4C,29N-21HZ O FAC BT1
WELD COUNTY, COLORADO
KERR-MCGEE OIL & GAS ONSHORE, LP



AST Location



VRT Location


PHOTO LOG
HOWARD 30N,4C,29N-21HZ O FAC BT1
WELD COUNTY, COLORADO
KERR-MCGEE OIL & GAS ONSHORE, LP




Tank Battery Excavation



Tank Battery Excavation



Overburden Stockpile



Overburden Stockpile

PHOTO LOG
HOWARD 30N,4C,29N-21HZ O FAC BT1
WELD COUNTY, COLORADO
KERR-MCGEE OIL & GAS ONSHORE, LP



Tank Battery Excavation West Wall



**Tank Battery Excavation South Wall
(Rainwater Present)**



PWV Location (Rainwater Present)

PHOTO LOG
HOWARD 30N,4C,29N-21HZ O FAC BT1
WELD COUNTY, COLORADO
KERR-MCGEE OIL & GAS ONSHORE, LP



B06 Sample Location (Rainwater Present)