

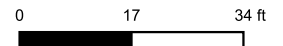




Google Earth Imagery

 Excavation (2025-07-18)     Soil Sample Location



1:350

NAD83(2011) / UTM zone 13N

Location ID: 391336  
 Release ID: 490251 & 490288  
 Remediation ID: N/A  
 Project No: 025-415  
 Author: C. Mace  
 Date: 2025-08-13

**BCU 14L**  
**Soil Sample Diagram - Excavation**  
**2025-07-18**

SWSW Sec 14, T9S, R93W, 6th PM  
 Mesa County, CO



330 Grand Avenue, Suite C  
 Grand Junction, CO 81501  
 970-549-1015



1700 Lincoln Street, Suite 3950  
 Denver, CO 80203  
 303-339-4400



Fig. 1