




Notes: Landslide data from the Colorado Geological Survey.

Legend

-  Oil and Gas Location
-  Possible Landslide Area
-  1 Mile Buffer



Mapping by: E. Millar, 5/19/2025
Coordinate System:
NAD 1983 UTM Zone 13 N

Location: Section 26 T33N R8W NMPM

Figure 3
Landslide Hazard Map
Outpost Pad Geologic Hazard Plan
Catamount Energy Partners LLC