

Inspection/Audit Photos

Location: UTAH GAS OP LTD DBA UTAH GAS CORP SOUTH DOUGLAS CREEK #7325 PAD

Location ID: 311788

Date: 07/24/2025



Photo # 0832 Entrance to location

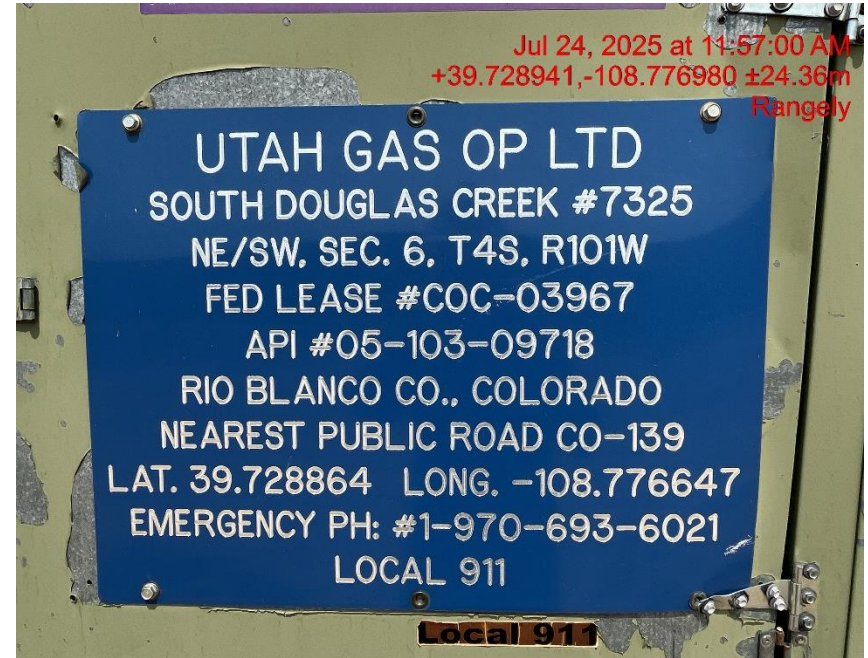



Photo # 0838 Location

Inspection/Audit Photos

Location: UTAH GAS OP LTD DBA UTAH GAS CORP SOUTH DOUGLAS CREEK #7325 PAD

Location ID: 311788

Date: 07/24/2025



Jul 24, 2025 at 11:50:39 AM
+39.728847,-108.776671 ±13.97m
Rangely



Jul 24, 2025 at 11:54:40 AM
+39.728995,-108.776829 ±4.75m
Rangely

Photo # 0833 Location

Photo # 0836 Location

Inspection/Audit Photos

Location: UTAH GAS OP LTD DBA UTAH GAS CORP SOUTH DOUGLAS CREEK #7325 PAD

Location ID: 311788

Date: 07/24/2025




Photo # 0859 SW corner of location



Photo # 0860 NW corner of location

Inspection/Audit Photos

Location: UTAH GAS OP LTD DBA UTAH GAS CORP SOUTH DOUGLAS CREEK #7325 PAD

Location ID: 311788

Date: 07/24/2025



Photo # 0861 NE corner of location



Photo # 0862 SE corner of location

Inspection/Audit Photos

Location: UTAH GAS OP LTD DBA UTAH GAS CORP SOUTH DOUGLAS CREEK #7325 PAD

Location ID: 311788

Date: 07/24/2025



Photo # 0834 Wellhead sign lacks required information/not in compliance with CECMC rules

Photo # 0844 Chemical tank label is weathered & cracking/starting to become illegible

Inspection/Audit Photos

Location: UTAH GAS OP LTD DBA UTAH GAS CORP SOUTH DOUGLAS CREEK #7325 PAD

Location ID: 311788

Date: 07/24/2025



Photo # 0853 Open port on production tank/wildlife hazard/available for entry by wildlife

Photo # 0858 Unused flowline does not comply with CECMC 600 & 1100 series rules

Inspection/Audit Photos

Location: UTAH GAS OP LTD DBA UTAH GAS CORP SOUTH DOUGLAS CREEK #7325 PAD

Location ID: 311788

Date: 07/24/2025



Photo # 0867 Stockpiled soils with no BMP's



Photo # 0868 Stockpiled soils with no BMP's