







Legend

-  Proposed Soil Boring Location
-  Soil Boring Location
-  Groundwater Sample Location (Collected via Trimble GPS)
-  Soil Sample Location – Field Screen (Collected via Trimble GPS)
-  Soil Sample Location – Lab Analyzed (Collected via Trimble GPS)
-  Flowline Alignment (Sourced from PDC GIS Department)

Notes

1) All locations are approximate unless otherwise noted.

GPS – Global Positioning System
 PID – Photoionization Detector
 ppm – Parts per million

0 ft. 125 ft. 250 ft.

Image Source: Google Earth; June 2021
 Projection: WGS 84 UTM Zone 13 North



DATE: July 14, 2025

DESIGNED BY: B. Nelson

DRAWN BY: L. Buck



Tasman, Inc.
 4725 Independence Street
 Wheat Ridge, CO 80033

PDC Energy, Inc. – 69175 – DJ Basin
MDM 33-14 Flowline
 NWSE, Section 14, Township 2 North, Range 68 West
 Weld County, Colorado

Proposed Soil Boring
 Location Map – Resample