






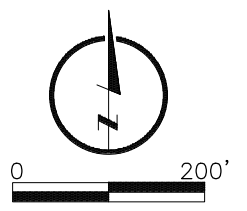


**LEGEND**

-  WORKING PAD SURFACE
-  FIELD OF VIEW (NORTH)
-  FIELD OF VIEW (EAST)
-  FIELD OF VIEW (SOUTH)
-  FIELD OF VIEW (WEST)
-  OIL & GAS WELL
-  DISTURBANCE AREA (35.21 AC)



L:\Engineering\0222040 Civitas - State Long Drawings\CONSTRUCTION DRAWINGS\ODDP\0222040 - LOCATION PHOTOS.dwg, 12/9/2024 3:39:54 PM, MAX BEAUPRE, LAMP RYNEARSON

**LAMP RYNEARSON**

LAMPRYNEARSON.COM

OMAHA, NEBRASKA  
14710 W. DOGGE RD., STE. 100 (402) 496-2498  
NE AUTH. NO.: CA0130

FORT COLLINS, COLORADO  
4715 INNOVATION DR., STE. 100 (970) 226-0342

KANSAS CITY, MISSOURI  
9001 STATE LINE RD., STE. 200 (816) 361-0440  
MO AUTH. NO.: E-2013011903 | LS-2019043127

<b>DESIGNER / DRAFTER</b>	JJI/MWB/ARL
<b>REVIEWER</b>	MAP
<b>PROJECT NUMBER</b>	0222040
<b>DATE</b>	12/09/2024
<b>SURFACE LOCATION</b>	S27 T5S R65W
<b>BOOK AND PAGE</b>	1 OF 5

# STATE SUNLIGHT/LONG FIELD OF VIEW



CRESTONE PEAK RESOURCES OPERATING LLC



WEST

DATE PHOTOS TAKEN: 11/05/2024

**LAMP  
RYNEARSON**

LAMPRYNEARSON.COM

OMAHA, NEBRASKA  
14710 W. DODGE RD. STE. 100 (402) 496-2498  
NE AUTH. NO.: CA0130  
FORT COLLINS, COLORADO  
4715 INNOVATION DR. STE. 100 (970) 226-0342  
KANSAS CITY, MISSOURI  
9001 STATE LINE RD. STE. 200 (816) 361-0440  
MO AUTH. NO.: E-2013011903 | LS-2019043127



CRESTONE PEAK RESOURCES OPERATING LLC

**DESIGNER / DRAFTER**

JJI/MWB/ARL

**REVIEWER**

MAP

**PROJECT NUMBER**

0222040

**DATE**

12/09/2024

**SURFACE LOCATION**

S27 T5S R65W

**BOOK AND PAGE**

2 OF 5

# STATE SUNLIGHT/LONG LOCATION PHOTOS



EAST

DATE PHOTOS TAKEN: 11/05/2024

L:\Engineering\0222040 - State Long Drawings\CONSTRUCTION DRAWINGS\ODP\0222040 - LOCATION PHOTOS.dwg, 12/9/2024 3:39:57 PM, MAX BEAUPRE, LAMP RYNEARSON

**LAMP  
RYNEARSON**

LAMPRYNEARSON.COM

OMAHA, NEBRASKA  
14710 W. DOGGE RD., STE. 100 (402) 496-2498  
NE AUTH. NO.: CA0130  
FORT COLLINS, COLORADO  
4715 INNOVATION DR., STE. 100 (970) 226-0342  
KANSAS CITY, MISSOURI  
9001 STATE LINE RD., STE. 200 (816) 361-0440  
MO AUTH. NO.: E-2013011903 | LS-2019043127



CRESTONE PEAK RESOURCES OPERATING LLC

**DESIGNER / DRAFTER**

JJI/MWB/ARL

**REVIEWER**

MAP

**PROJECT NUMBER**

0222040

**DATE**

12/09/2024

**SURFACE LOCATION**

S27 T5S R65W

**BOOK AND PAGE**

3 OF 5

# STATE SUNLIGHT/LONG LOCATION PHOTOS



NORTH

DATE PHOTOS TAKEN: 11/05/2024

**LAMP  
RYNEARSON**

LAMPRYNEARSON.COM

OMAHA, NEBRASKA  
14710 W. DOGGE RD., STE. 100 (402) 496-2498  
NE AUTH. NO.: CA0130  
FORT COLLINS, COLORADO  
4715 INNOVATION DR., STE. 100 (970) 226-0342  
KANSAS CITY, MISSOURI  
9001 STATE LINE RD., STE. 200 (816) 361-0440  
MO AUTH. NO.: E-2013011903 | LS-2019043127

DESIGNER / DRAFTER

JJI/MWB/ARL

REVIEWER

MAP

PROJECT NUMBER

0222040

DATE

12/09/2024

SURFACE LOCATION

S27 T5S R65W

BOOK AND PAGE

4 OF 5



CRESTONE PEAK RESOURCES OPERATING LLC

# STATE SUNLIGHT/LONG LOCATION PHOTOS



SOUTH

DATE PHOTOS TAKEN: 11/05/2024

**LAMP  
RYNEARSON**

LAMPRYNEARSON.COM

OMAHA, NEBRASKA  
14710 W. DOGGE RD., STE. 100 (402) 496-2498  
NE AUTH. NO.: CA0130  
FORT COLLINS, COLORADO  
4715 INNOVATION DR., STE. 100 (970) 226-0342  
KANSAS CITY, MISSOURI  
9001 STATE LINE RD., STE. 200 (816) 361-0440  
MO AUTH. NO.: E-2013011903 | LS-2019043127



CRESTONE PEAK RESOURCES OPERATING LLC

**DESIGNER / DRAFTER**

JJI/MWB/ARL

**REVIEWER**

MAP

**PROJECT NUMBER**

0222040

**DATE**

12/09/2024

**SURFACE LOCATION**

S27 T5S R65W

**BOOK AND PAGE**

5 OF 5

# STATE SUNLIGHT/LONG LOCATION PHOTOS