




Legend

-  Proposed Soil Boring
-  Excavation Extent (Collected via Trimble GPS)
-  Soil Sample Location – Lab Analyzed (Collected via Trimble GPS)

Notes

- 1) All locations are approximate unless otherwise noted.
- 2) Buried infrastructure has been spatially projected.

GPS – Global Positioning System

0 ft. 30 ft. 60 ft.




Image Source: Google Earth; Google 2020

DATE:	July 24, 2025
DESIGNED BY:	JW
DRAWN BY:	R. Noble



Tasman, Inc.
 4725 Independence St.
 Wheat Ridge, CO 80033

Noble Energy, Inc. – 100322– DJ Basin
Thompson D20-31D FAC
 SWSW, Section 17, Township 3 North, Range 64 West
 Weld County, Colorado

PROPOSED
 SOIL BORING
 LOCATION MAP

FIGURE
 1