

TURKEY SPRINGS 1C-14HZ-AL

Legend

 Site Location

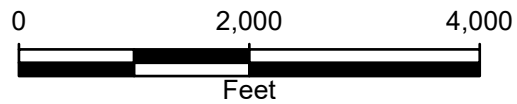




FIGURE 1
SITE LOCATION MAP
TURKEY SPRINGS 1C-14HZ-AL
NENE SEC 23-T2N-R66W
WELD, COLORADO





ESRI, HERE, Garmin

Legend

-  Plugged and Abandoned Well
-  Cardinal Direction Photo Locations
- Cardinal Direction Photos Taken 150' from Well

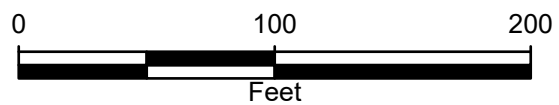


FIGURE 2
SITE MAP
TURKEY SPRINGS 1C-14HZ-AL
NENE SEC 23-T2N-R66W
WELD, COLORADO



FIGURE 3: PHOTOGRAPHIC LOG



Photograph 1: View facing north as required in Energy and Carbon Management Commission (ECMC) Rule 1004.
Photo Taken from GPS 40.129840, -104.738207



Photograph 2: View facing east as required in Energy and Carbon Management Commission (ECMC) Rule 1004.
Photo Taken from GPS 40.130190, -104.738616



FIGURE 3: PHOTOGRAPHIC LOG



Photograph 3: View facing south as required in Energy and Carbon Management Commission (ECMC) Rule 1004.
Photo Taken from GPS 40.130539, -104.738208



Photograph 4: View facing west as required in Energy and Carbon Management Commission (ECMC) Rule 1004.
Photo Taken from GPS 40.130190, -104.737796



Attachments: Historic Imagery



Imagery Date: October 6, 2014



Imagery Date: June 9, 2017

Site Name: Turkey Springs 1C-14HZ AL
Imagery Source: Google Earth



Attachments: Historic Imagery



Imagery Date: February 4, 2025

Site Name: Turkey Springs 1C-14HZ AL
Imagery Source: Google Earth

