





## T137-1

1.11 acres

T137-1 Preliminary Sampling 5/14  
Parcel Sampling Locations  
Bishop Loss of Containment

SE¼ SW¼ Section 1, Township 6N, Range 65W

-  Incident Location
-  Preliminary Soil Sampling Location
-  Parcel Boundary
-  Residential Grid

