

# ARISTOCRAT-63N65W/10NWNE (311345): Equipment Removal

40.245087, -104.646888

NWNE Sec. 10 T3N, R65W, 6th PM

Weld County, Colorado

Crestone Peak Resources (10633)



Equipment to be Removed		
Legend	Equipment On-Site	# Pieces of Equipment
1	Oil Tank	1
2	Water Tank	1
3	Separator	1
4	XMV Shacks	4
5	ECD	1

Legend	
Site Investigation Points	
✓	Visual Inspection Point
✗	Visual Inspection and Soil Sample


# ARISTOCRAT-63N65W/10NWNE (311345): ¼ Mile Buffer - Hydrology Map

40.245087, -104.646888

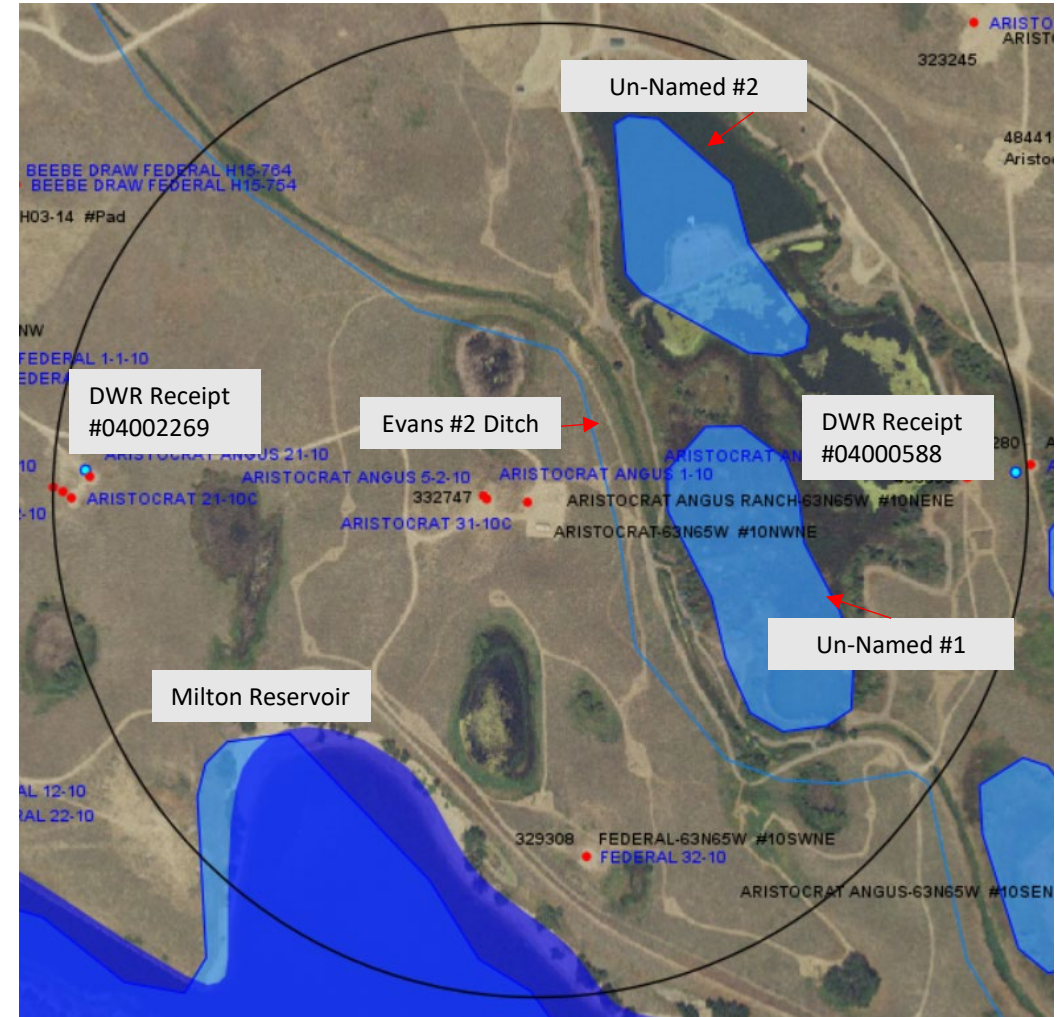
NWNE Sec. 10 T3N, R65W, 6th PM

Weld County, Colorado

Crestone Peak Resources (10633)



Receptor	DWR Receipt (Permit)	Distance (ft)	Direction	Well Depth(ft)	Static Water Level (ft)
Evans #2 Ditch	N/A	110	E	Surface	Surface
Un-Named #1	N/A	295	E	Surface	Surface
Un-Named #2	N/A	630	NE	Surface	Surface
Milton Reservoir	N/A	940	SW	Surface	Surface
Monitoring Hole	04002269 (4002269-MH)	1345	W	20	13
Monitoring Hole	04000588 (4000588-MH)	1355	E	12	4





# ARISTOCRAT-63N65W/10NWNE (311345): ¼ Mile Buffer - Wildlife Map

40.245087, -104.646888

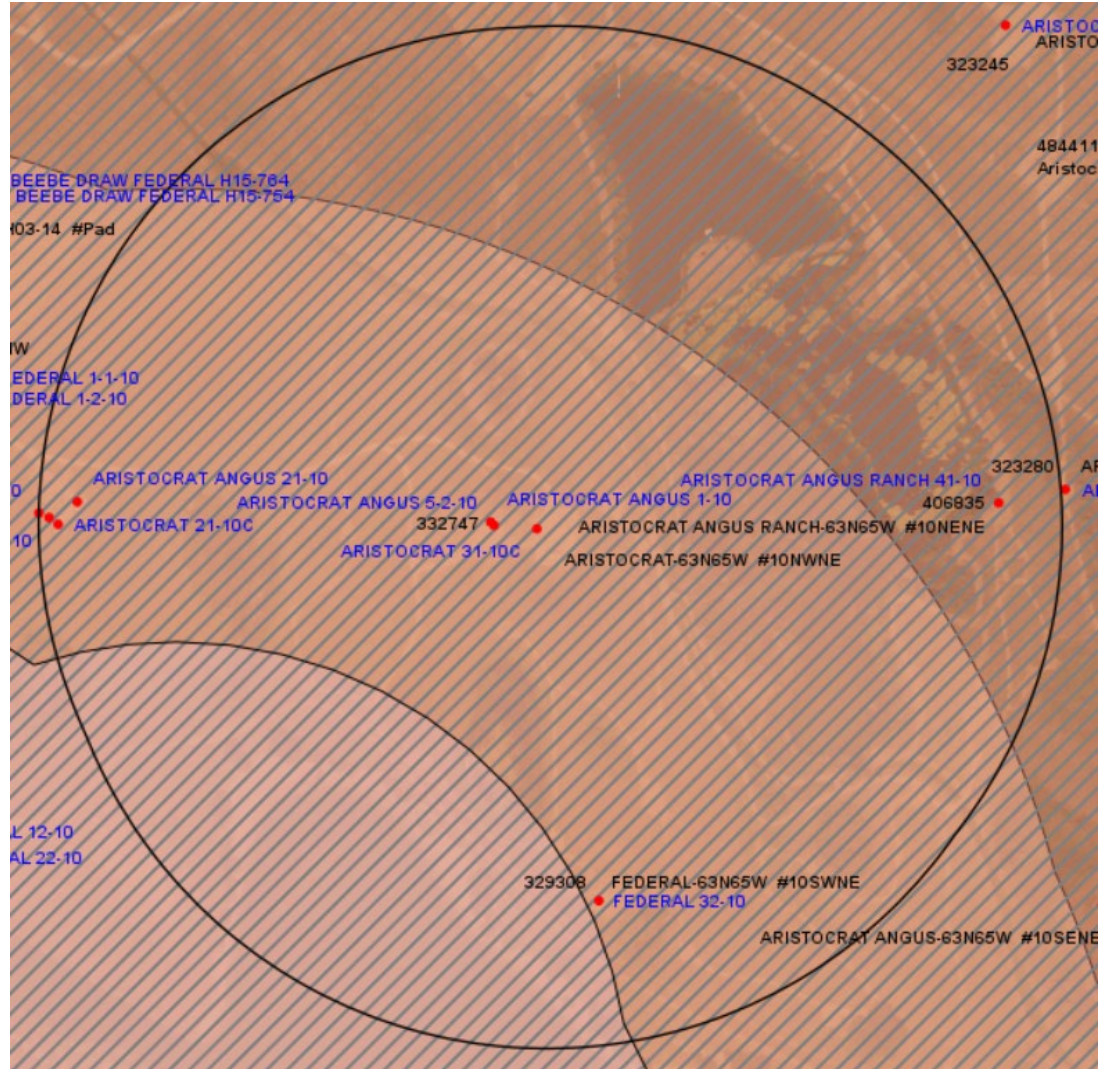
NWNE Sec. 10 T3N, R65W, 6th PM

Weld County, Colorado

Crestone Peak Resources (10633)

**Legend**

- Well (API Spot)
- Bald Eagle Active Nest Site Half Mile
- Bald Eagle Roost Site
- Mule Deer Severe Winter Range
- Bald Eagle Active Nest Site Qtr Mile



# ARISTOCRAT-63N65W/10NWNE (311345): ¼ Mile Buffer – Topography Map

40.245087, -104.646888

NWNE Sec. 10 T3N, R65W, 6th PM

Weld County, Colorado

Crestone Peak Resources (10633)

**Legend**

● Well (API Spot)

● Water Well

Receptor	DWR Receipt (Permit)	Distance (ft)	Direction	Elevation	Static Water Level (ft)
ARISTOCRAT-63N65W/10NWNE (311345)	N/A	0	N/A	4800	N/A
Monitoring Hole	04002269 (4002269-MH)	1345	W	4805	13

