

# FEDERAL 32-10 (05-123-17137): Wellhead Cut/Cap

40.242111, -104.646255

SWNE Sec. 10 T3N, R65W, 6th PM

Weld County, Colorado

Crestone Peak Resources (10633)



Equipment to be Removed		
Legend	Equipment On-Site	# Pieces of Equipment
1	FEDERAL 32-10 (05-123-17137) 40.242111, -104.646255	1

Legend	
	Site Investigation Points
X	Visual Inspection and Soil Sample

# FEDERAL 32-10 (12317137\_FL): Off-Location Flowline Decommission

40.242111, -104.646255

SWNE Sec. 10 T3N, R65W, 6th PM

Weld County, Colorado

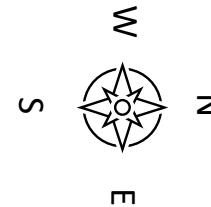
Crestone Peak Resources (10633)

Flowline Unique OperFeatID	Line Type	Start Location	Start Location Latitude/Longitude	End Location	End Location Latitude, Longitude (Cut Point)	Approx. Length to Decommission (ft)
12317137_FL	Multiphase	Wellhead	40.242111, -104.646255	Separator	40.2451453, -104.6466493	1155



## Site Investigation Points

✗ Visual Inspection and Soil Sample



# FEDERAL 32-10 (05-123-17137): ¼ Mile Buffer - Hydrology Map

40.242111, -104.646255

SWNE Sec. 10 T3N, R65W, 6th PM

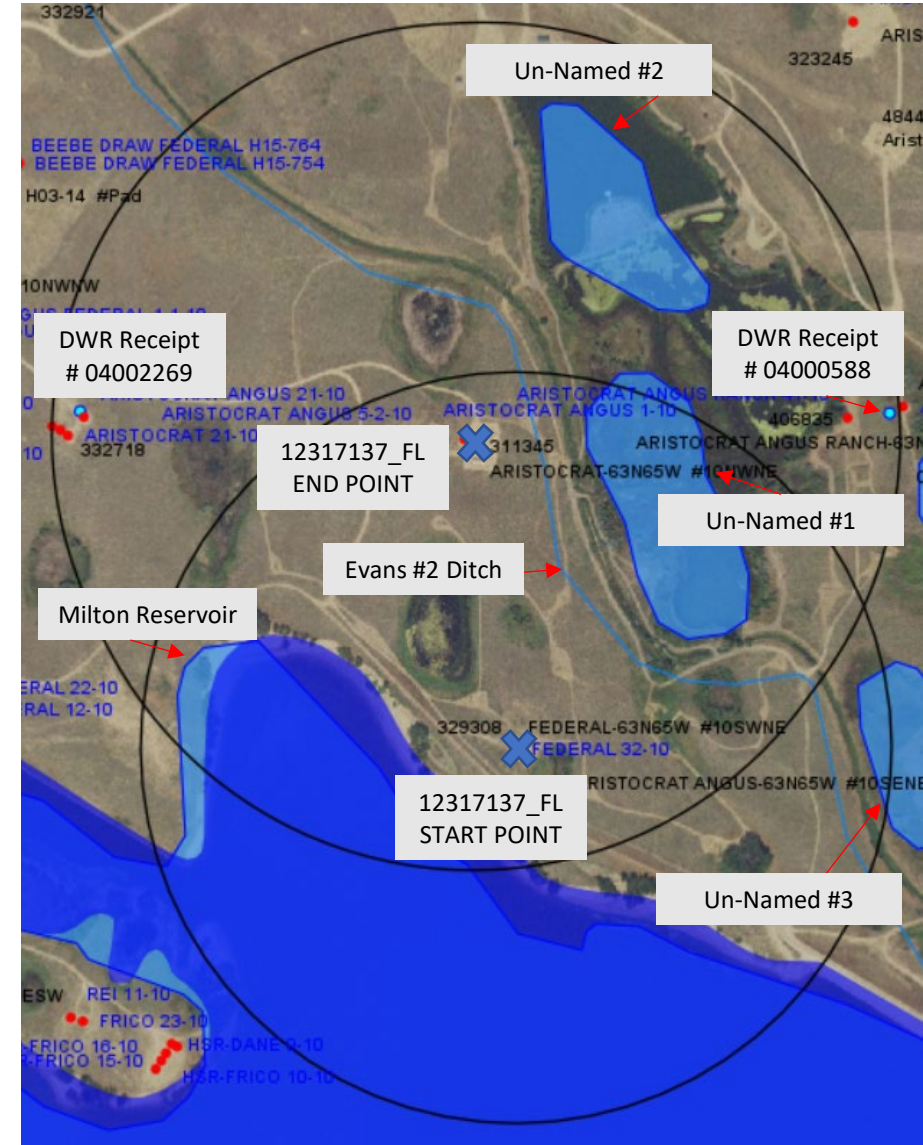
Weld County, Colorado

Crestone Peak Resources (10633)

**Legend**

- Well (API Spot)
- Water Well
- Rivers/Streams/Lakes
- Floodplain
- ✕ Flowline Start/End Points

Receptor	DWR Receipt (Permit)	Distance (ft)	Direction	Well Depth(ft)	Static Water Level (ft)
Evans #2 Ditch	N/A	110	E	Surface	Surface
Un-Named #1	N/A	295	E	Surface	Surface
Milton Reservoir	N/A	440	SW	Surface	Surface
Un-Named #2	N/A	630	NE	Surface	Surface
Un-Named #3	N/A	1230	E	Surface	Surface
Monitoring Hole	04002269 (4002269-MH)	1345	W	20	13
Monitoring Hole	04000588 (4000588-MH)	1355	E	12	4



# FEDERAL 32-10 (05-123-17137): ¼ Mile Buffer - Wildlife Map

40.242111, -104.646255

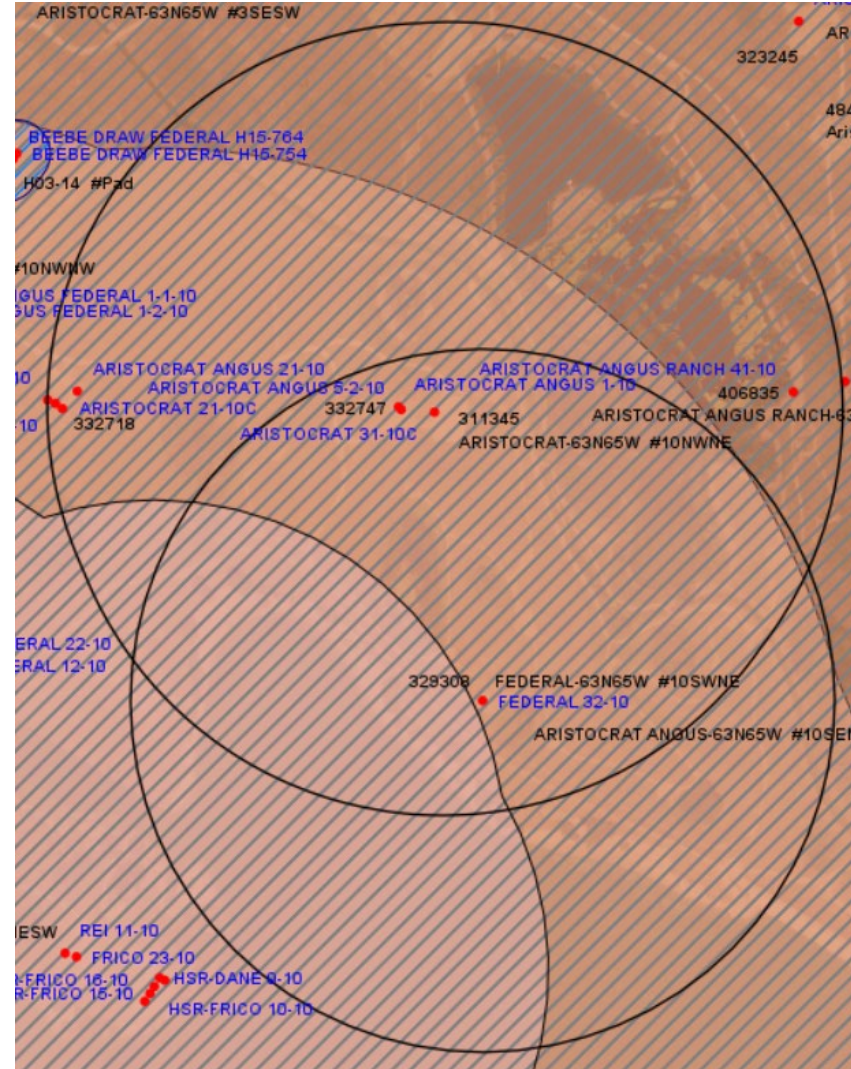
SWNE Sec. 10 T3N, R65W, 6th PM

Weld County, Colorado

Crestone Peak Resources (10633)

**Legend**

- Well (API Spot)
- Bald Eagle Active Nest Site Half Mile
- Bald Eagle Roost Site
- Mule Deer Severe Winter Range
- Bald Eagle Active Nest Site Qtr Mile



# FEDERAL 32-10 (05-123-17137): ¼ Mile Buffer - Topography

40.242111, -104.646255

SWNE Sec. 10 T3N, R65W, 6th PM

Weld County, Colorado

Crestone Peak Resources (10633)

**Legend**

● Well (API Spot)

● Water Well

Receptor	DWR Receipt (Permit)	Distance (ft)	Direction	Elevation	Static Water Level (ft)
FEDERAL 32-10 (05-123-17137)	N/A	0	N/A	4787	N/A
Monitoring Hole	04002269 (4002269-MH)	1345	W	4805	13

