



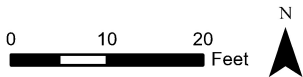


Legend

-  Soil Sample Location
-  Soil Screening Location
-  Soil Vapor Point
-  Excavation Extent



Data Sources: Esri, CGIAR, USGS, Maxar, Google Earth 2023

DATE: 2/3/2025

DESIGNED BY: J. Groh

DRAWN BY: R. Henry



Kerr-McGee Oil and Gas Onshore LP
Jones Guy H Gas UN 2 Wellhead
 NWNW, Sec 36, T2N, R67W
 Weld County, CO

Wellhead Soil Screening
 and Sample Location Map

Figure
 2