





T175-2

0.35 acres

*Parcel Sampling Locations
Bishop Loss of Containment*

SE¼ SE¼ Section 36, Township 7N, Range 65W

-  Incident Location
-  Preliminary Soil Sampling Location
-  Parcel Boundary
-  Residential Grid

