





Well Name & API: **CHAMPLIN 67 AMOCO F UNIT 1, 05-001-07202**



**Flowline Abandonment Type:**

Previously Abandoned 06/20/2017 - Prior to 1105.d.(2) requirements enacted 1/15/2020.










**Flowlines**

-  Abandoned
-  Active
-  Out of Service
-  Pre-Commissioned
-  Removed
-  Turned into Air Line
-  Area of Conflict  
(Proposed Abandon-in-Place Area)
-  Proposed Soil Sample Location
-  Field Screening Location

**Wells**

-  Active Well
-  Abandoned Location
-  Plugged & Abandoned
-  Producing
-  Shut-In
-  Temporarily Abandoned
-  Waiting on Completion

**Third-Party Pipelines**

-    
-    
-  NWI Wetlands



**Well Latitude/Longitude:** 39.8657880/-104.4480710

**Flowline Length (ft):** 919

**Flowline Point A Latitude/Longitude:** 39.8657942/-104.4480688

**Flowline Point B Latitude/Longitude:** 39.8659468/-104.4513368

Created by: **RMULVEY**

Date: **7/8/2025**

