





T129-1

3.57 acres

*Parcel Sampling Locations
Bishop Loss of Containment*

SE¼ NE¼ Section 18, Township 6N, Range 64W

-  Incident Location
-  Preliminary Soil Sampling Location
-  Parcel Boundary
-  Residential Grid

