

Legend

○ Site Location

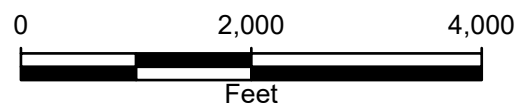



FIGURE 1
SITE LOCATION MAP
RADEMACHER 23-25-AL
NWSE SEC 25-T3N-R68W
WELD, COLORADO





Legend

- Plugged and Abandoned Well
-  Cardinal Direction Photo Locations
- Cardinal Direction Photos Taken 150' from Well

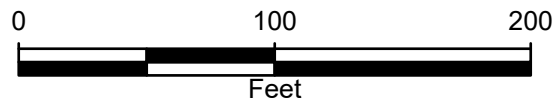


FIGURE 2
SITE MAP
RADEMACHER 23-25-AL
NWSE SEC 25-T3N-R68W
WELD, COLORADO



FIGURE 3: PHOTOGRAPHIC LOG



Photograph 1: View facing north as required in Energy and Carbon Management Commission (ECMC) Rule 1004.
Photo Taken from GPS 40.193270, -104.947750



Photograph 2: View facing east as required in Energy and Carbon Management Commission (ECMC) Rule 1004.
Photo Taken from GPS 40.193620, -104.948159



FIGURE 3: PHOTOGRAPHIC LOG



Photograph 3: View facing south as required in Energy and Carbon Management Commission (ECMC) Rule 1004.
Photo Taken from GPS 40.193971, -104.947751



Photograph 4: View facing west as required in Energy and Carbon Management Commission (ECMC) Rule 1004.
Photo Taken from GPS 40.193620, -104.947341



Attachments: Historic Imagery



Imagery Date: February 29, 2008



Imagery Date: June 15, 2010

Site Name: Rademacher 23-25
Imagery Source: Google Earth



Attachments: Historic Imagery



Imagery Date: May 24, 2023

Site Name: Rademacher 23-25
Imagery Source: Google Earth

Page 2 of 2

