







**Legend**

-  Proposed Soil Boring Location
-  Flowline Location – Abandoned in Place
-  Flowline Location (Collected via Trimble GPS)
-  Soil Sample Location – Field Screen (Collected via Trimble GPS)
-  Soil Sample Location – Lab Analyzed (Collected via Trimble GPS)
-  Soil Sample Location – GSSL Exceedance (Collected via Trimble GPS)

**Notes**

- 1) All locations are approximate unless otherwise noted.
- 2) Buried infrastructure has been spatially projected.
- 3) Color coded sample exceedances are in reference to ECOM Table 915-1 Organic Compounds in Soil.

GPS – Global Positioning System  
 PID – Photoionization Detector  
 ppm – Parts per million  
 GSSL – Protection of Groundwater Soil Screening Levels

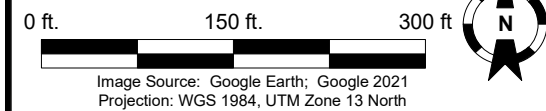


Image Source: Google Earth; Google 2021  
 Projection: WGS 1984, UTM Zone 13 North

DATE:	June 27, 2025
DESIGNED BY:	J. Whritenour
DRAWN BY:	N. Crozier



**Tasman, Inc.**  
 4725 Independence Street  
 Wheat Ridge, CO 80033

**Noble Energy, Inc. – 100322 – DJ Basin**  
**Arens G26-19 Flowline**  
 SWNW, Section 26, Township 4 North, Range 65 West  
 Weld County, Colorado

Proposed Soil Sample  
 Location Map