





T017

3.03 acres

*Parcel Sampling Locations
Bishop Loss of Containment*

*SE¼ SW¼ Section 32, Township 7N, Range
64W*

-  Incident Location
-  Preliminary Soil Sampling Location
-  Parcel Boundary
-  Residential Grid

