





## T158

### 4.48 acres

Parcel Sampling Locations  
Bishop Loss of Containment

NW¼ NE¼ Section 12, Township 6N, Range 65W

-  Incident Location
-  Preliminary Soil Sampling Location
-  Parcel Boundary
-  Residential Grid

