



HRMU 11

Sample Photo Log

2/19/25



HRMU 11 Sampling WHBG-2 Photo 1



HRMU 11 Sampling WHBG-2 Photo 2




HRMU 11 Sampling WHBG-2 Photo 3



HRMU 11 Sampling WHBG-2 Photo 4



HRMU 11 Sampling WHBG-4 Photo 1



HRMU 11 Sampling WHBG-4 Photo 2



HRMU 11 Sampling WHBG-4 Photo 3



HRMU 11 Sampling WHBG-2 Photo 4



2025-02-19 03:28:19 PM
38.9280607°N, 102.1818511°W, 43.5°

HRMU 11 Sampling WHN-2 Photo 1



2025-02-19 03:28:51 PM
38.9280614°N, 102.1818368°W, 27.6°


HRMU 11 Sampling WHN-2 Photo 2



HRMU 11 Sampling WHN-2 Photo 3




HRMU 11 Sampling WHN-2 Photo 4



2025-02-19 02:46:56 PM
38.9280572°N, 102.1818335°W, 36.9°

HRMU 11 Sampling WHN-2 PID Photo 1



2025-02-19 02:47:20 PM
38.9280567°N, 102.1818309°W, 30.7°

HRMU 11 Sampling WHN-2 PID Photo 2



2025-02-19 02:47:37 PM
38.9280571°N, 102.1818287°W, 56.6°

HRMU 11 Sampling WHN-2 PID Photo 3



2025-02-19 02:47:41 PM
38.9280568°N, 102.1818294°W, 45.7°

HRMU 11 Sampling WHN-2 PID Photo 4



2025-02-19 03:33:56 PM
38.9280583°N, 102.1818424°W, 30.0°

HRMU 11 Sampling WHN-4 Photo 1



2025-02-19 03:34:03 PM
38.9280595°N, 102.1818430°W, 33.9°


HRMU 11 Sampling WHN-4 Photo 2



HRMU 11 Sampling WHN-4 Photo 3



HRMU 11 Sampling WHN-4 Photo 4



2025-02-19 02:48:49 PM
38.9280513°N, 102.1818330°W, 35.4°

HRMU 11 Sampling WHN-4 PID Photo 1



2025-02-19 02:49:21 PM
38.9280553°N, 102.1818299°W, 21.6°

HRMU 11 Sampling WHN-4 PID Photo 2




2025-02-19 02:49:28 PM
38.9280558°N, 102.1818297°W, 15.2°

HRMU 11 Sampling WHN-4 PID Photo 3



2025-02-19 02:49:38 PM
38.9280577°N, 102.1818302°W, 29.5°

HRMU 11 Sampling WHN-4 PID Photo 4



2025-02-19 02:50:58 PM
38.9280427°N, 102.1818409°W, 42.1°

HRMU 11 Sampling WHE-2 PID Photo 1



2025-02-19 02:51:19 PM
38.9280405°N, 102.1818396°W, 55.6°

HRMU 11 Sampling WHE-2 PID Photo 2



2025-02-19 02:51:32 PM
38.9280402°N, 102.1818389°W, 49.8°

HRMU 11 Sampling WHE-2 PID Photo 3

v



2025-02-19 02:52:19 PM
38.9280433°N, 102.1818422°W, 38.9°

HRMU 11 Sampling WHE-4 PID Photo 1




2025-02-19 02:52:49 PM
38.9280339°N, 102.1818400°W, 42.6°

HRMU 11 Sampling WHE-4 PID Photo 2



2025-02-19 02:52:59 PM
38.9280353°N, 102.1818408°W, 46.6°

HRMU 11 Sampling WHE-4 PID Photo 3



HRMU 11 Sampling WHW-2 PID Photo 1



HRMU 11 Sampling WHW-2 PID Photo 2



2025-02-19 02:59:18 PM
38.9280414°N, 102.1818717°W, 207.8°

HRMU 11 Sampling WHW-2 PID Photo 3



HRMU 11 Sampling WHW-4 PID Photo 1



Spitty 1 Sampling WHW-4 PID Photo 2



2025-02-19 03:01:09 PM
38.9280406°N, 102.1818730°W, 222.6°

HRMU 11 Sampling WHW-4 Photo 3



HRMU 11 Sampling WHS-2 PID Photo 1




HRMU 11 Sampling WHS-2 PID Photo 2



HRMU 11 Sampling WHS-2 PID Photo 3



HRMU 11 Sampling WHS-2 PID Photo 4



2025-02-19 02:55:54 PM
38.9280319°N, 102.1818598°W, 120.6°

HRMU 11 Sampling WHS-4 PID Photo 1



2025-02-19 02:56:23 PM
38.9280437°N, 102.1818710°W, 129.8°

HRMU 11 Sampling WHS-2 PID Photo 2



2025-02-19 02:56:31 PM
38.9280448°N, 102.1818727°W, 125.3°E

HRMU 11 Sampling WHS-4 PID Photo 3



2025-02-19 03:08:24 PM
38.9280384°N, 102.1818761°W, 315.6°

HRMU 11 Sampling WHFL90-4 Photo 1



2025-02-19 03:09:18 PM
38.9280466°N, 102.1818715°W, 307.4°

HRMU 11 Sampling WHFL90-4 Photo 2



HRMU 11 Sampling WHFL90-4 Photo 3



HRMU 11 Sampling WHFL90-4 Photo 4