



**Gamma Ray
Radial Cement Bond
Collar Locator**

Company BISON IV OPERATING LLC
 Well CROW VALLEY 7-62-30 #2H
 Field WATTENBERG
 County Weld State Co

Location: API #: 05-123-35250
 SE/SW
 Permanent Datum SEC 30 TWP 7N RGE 62W
 Log Measured From G.L. Elevation
 Drilling Measured From K.B. K.B. 4838
 K.B. G.L. 4807

Date	4-25-25						
Run Number	ONE						
Depth Driller							
Depth Logger	5700						
Bottom Logged Interval	5698						
Top Log Interval	Surface						
Open Hole Size	8 3/4"						
Type Fluid	water						
Density / Viscosity							
Max. Recorded Temp.							
Estimated Cement Top							
Time Well Ready							
Time Logger on Bottom							
Equipment Number	T-3						
Location							
Recorded By	Chuck Briggs						
Witnessed By	JAKE SCHNEIDER						
	Borehole Record		Tubing Record				
Run Number	Bit	From	To	Size	Weight	From	To
Casing Record		Size		Wgt/Ft		Top	Bottom
Surface String		9 5/8		40#		surface	727
Prot. String		7"		32#		surface	7197
Production String		4 1/2"		11.6#		7024'	10775
Liner							

<<< Fold Here >>>

All interpretations are opinions based on inferences from electrical or other measurements and we cannot and do not guarantee the accuracy or correctness of any interpretation, and we shall not, except in the case of gross or willful negligence on our part, be liable or responsible for any loss, costs, damages, or expenses incurred or sustained by anyone resulting from any interpretation made by any of our officers, agents or employees. These interpretations are also subject to our general terms and conditions set out in our current Price Schedule.

Comments

THANK YOU FOR CALLING BRAND X WIRELINE SERVICES LLC

Database File crow valley 7-62-30h.db
 Dataset Pathname pass6
 Presentation Format scbl5_5
 Dataset Creation Fri Apr 25 14:16:42 2025
 Charted by Depth in Feet scaled 1:240

323 Travel Time (usec) 223

0 Gamma Ray 150

CCL

0 Amplitude (mV) 100

Amplified Amplitude

0 (mV) 10

-5 AMPS8 150

-5 AMPS7 150

-5 AMPS6 150

-5 AMPS5 150

-5 AMPS4 150

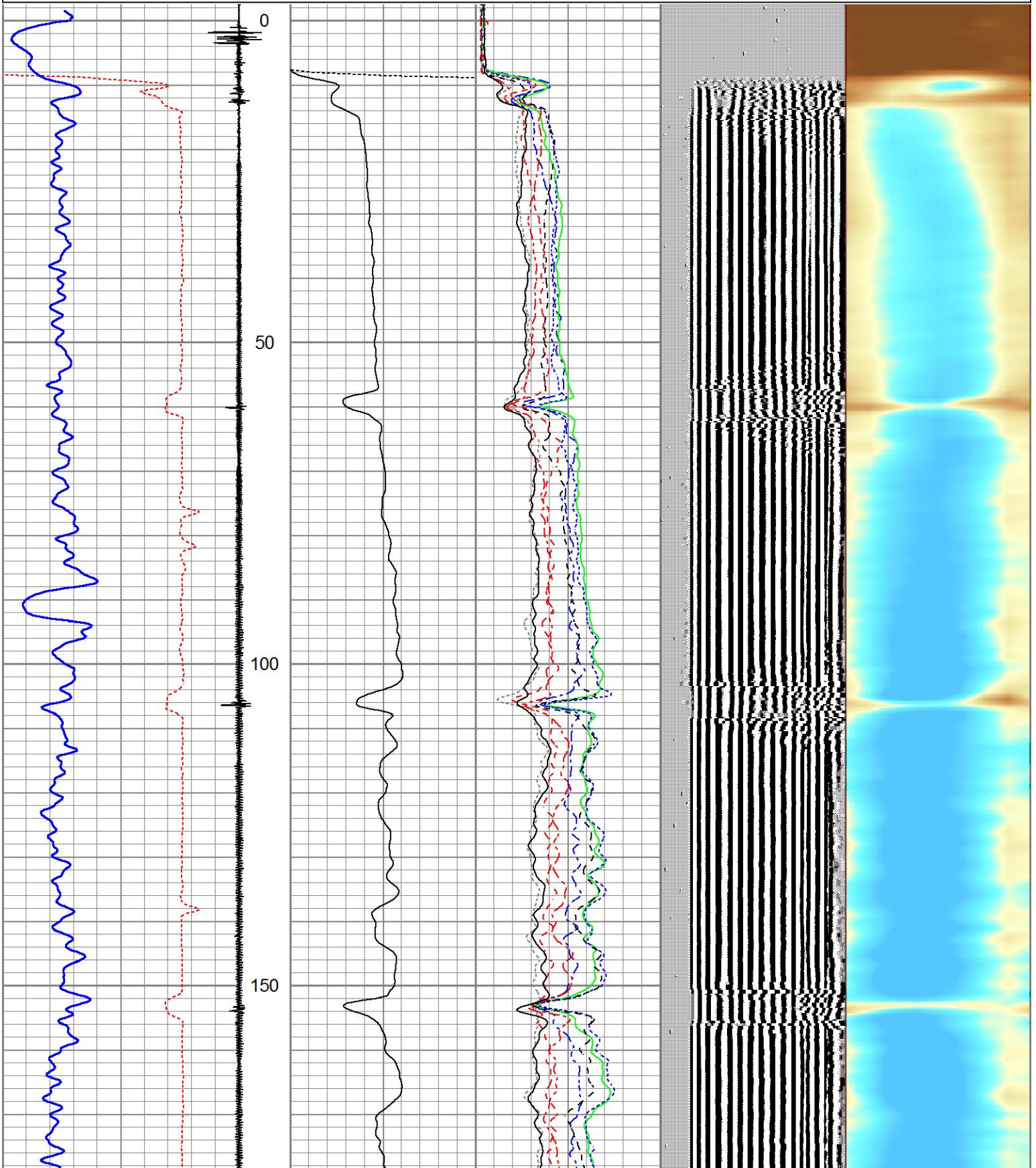
-5 AMPS3 150

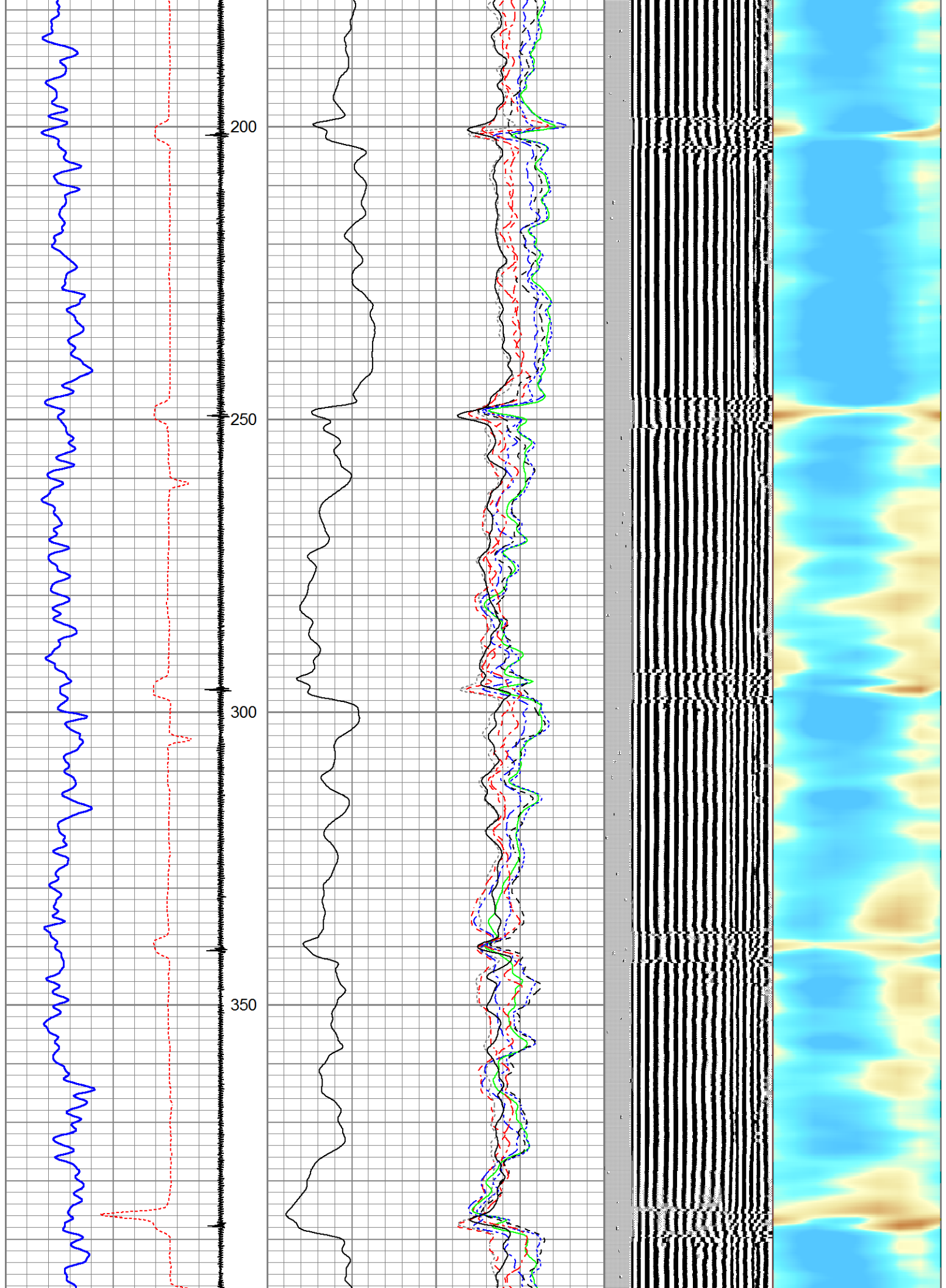
-5 AMPS2 150

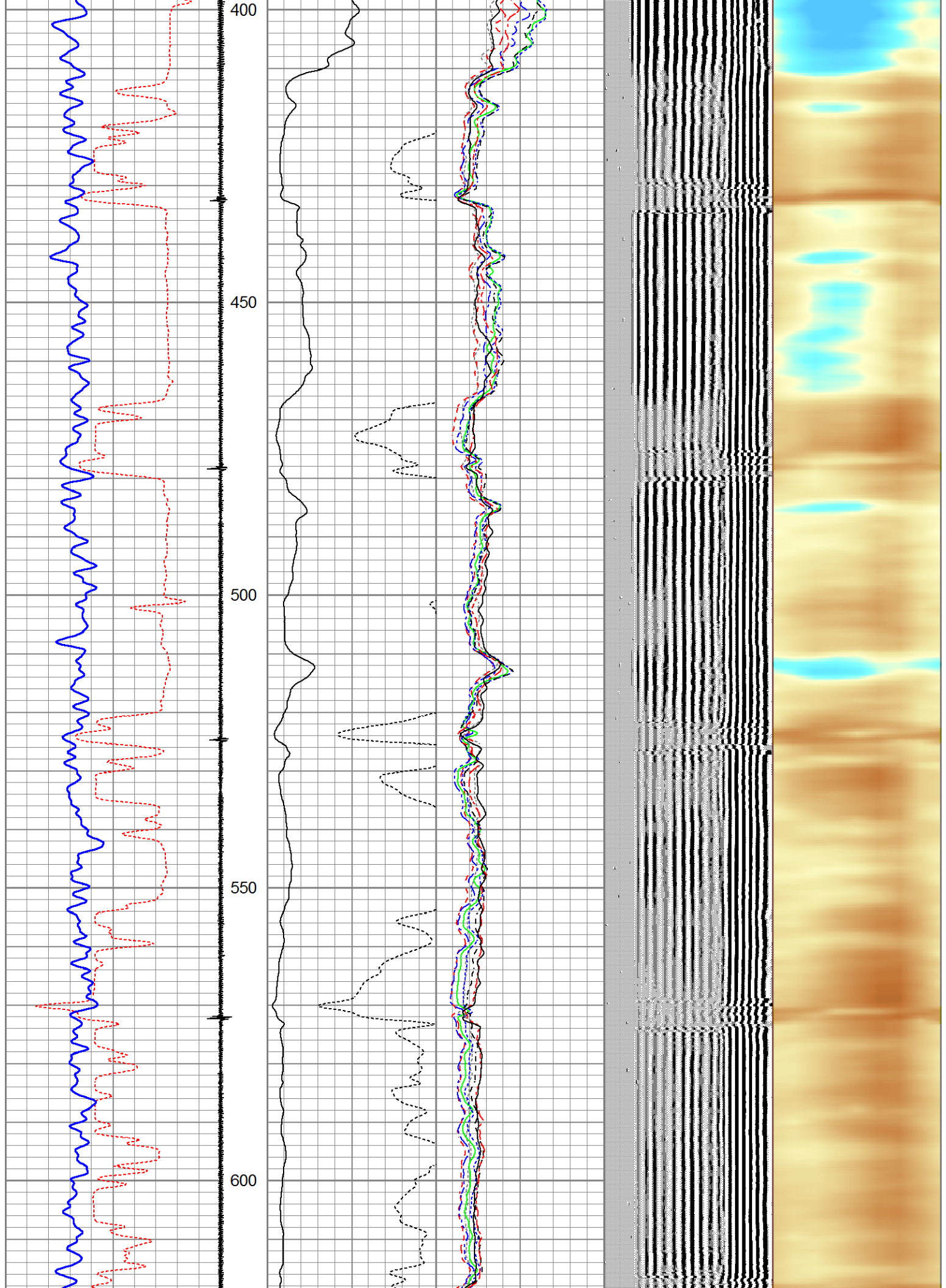
-5 AMPS1 150

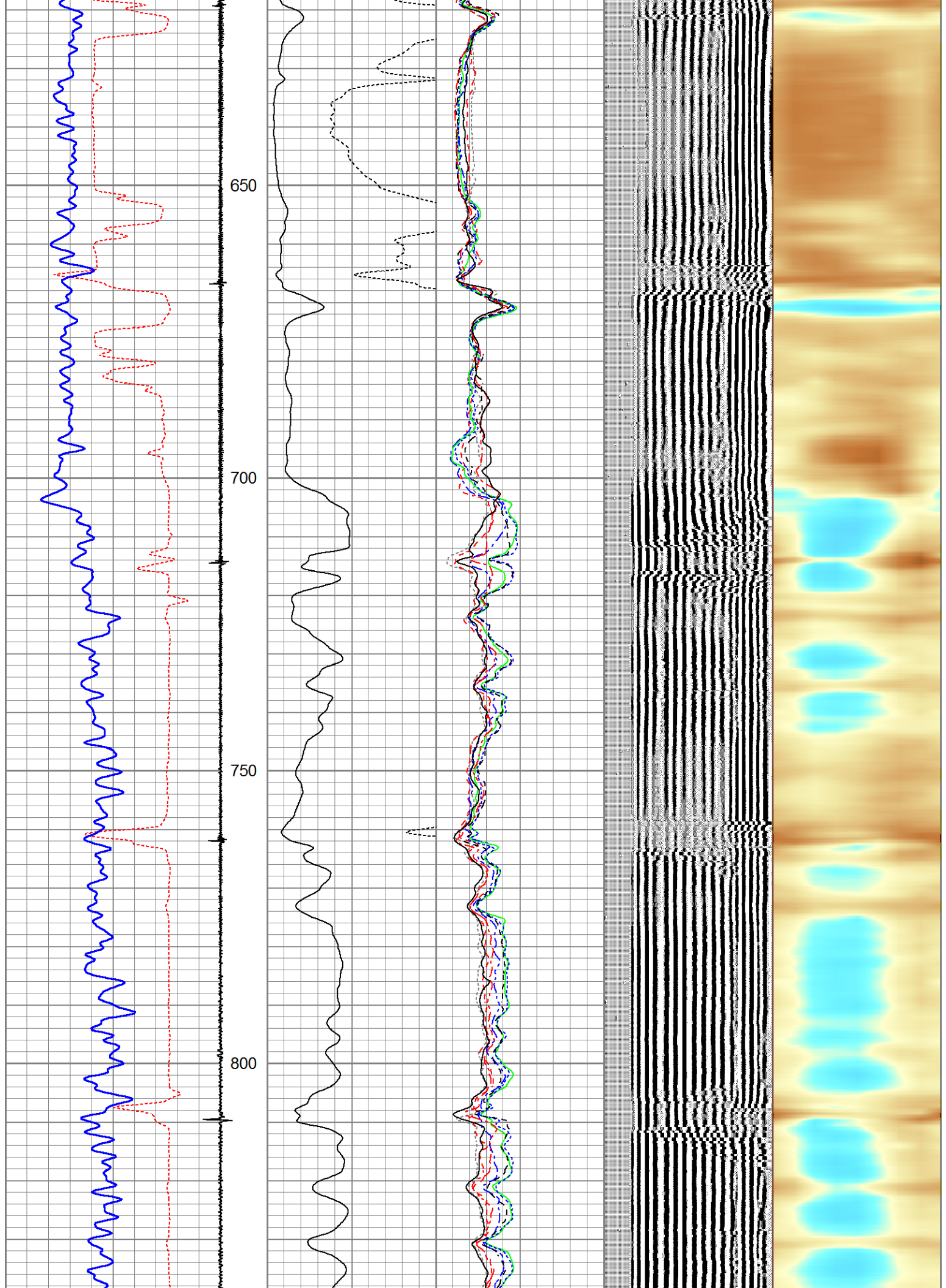
200 VDL (usec) 1200

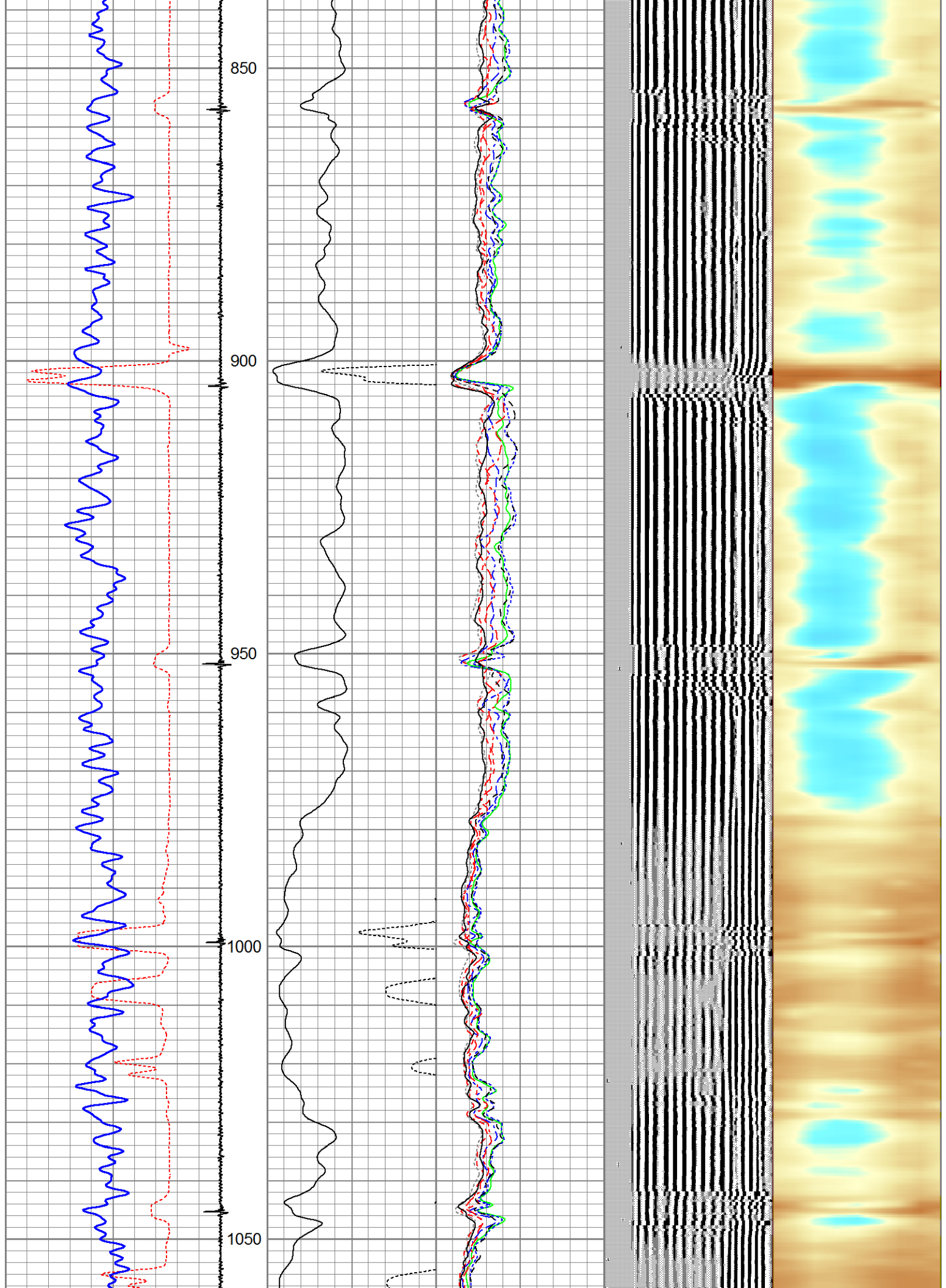
Cement Map

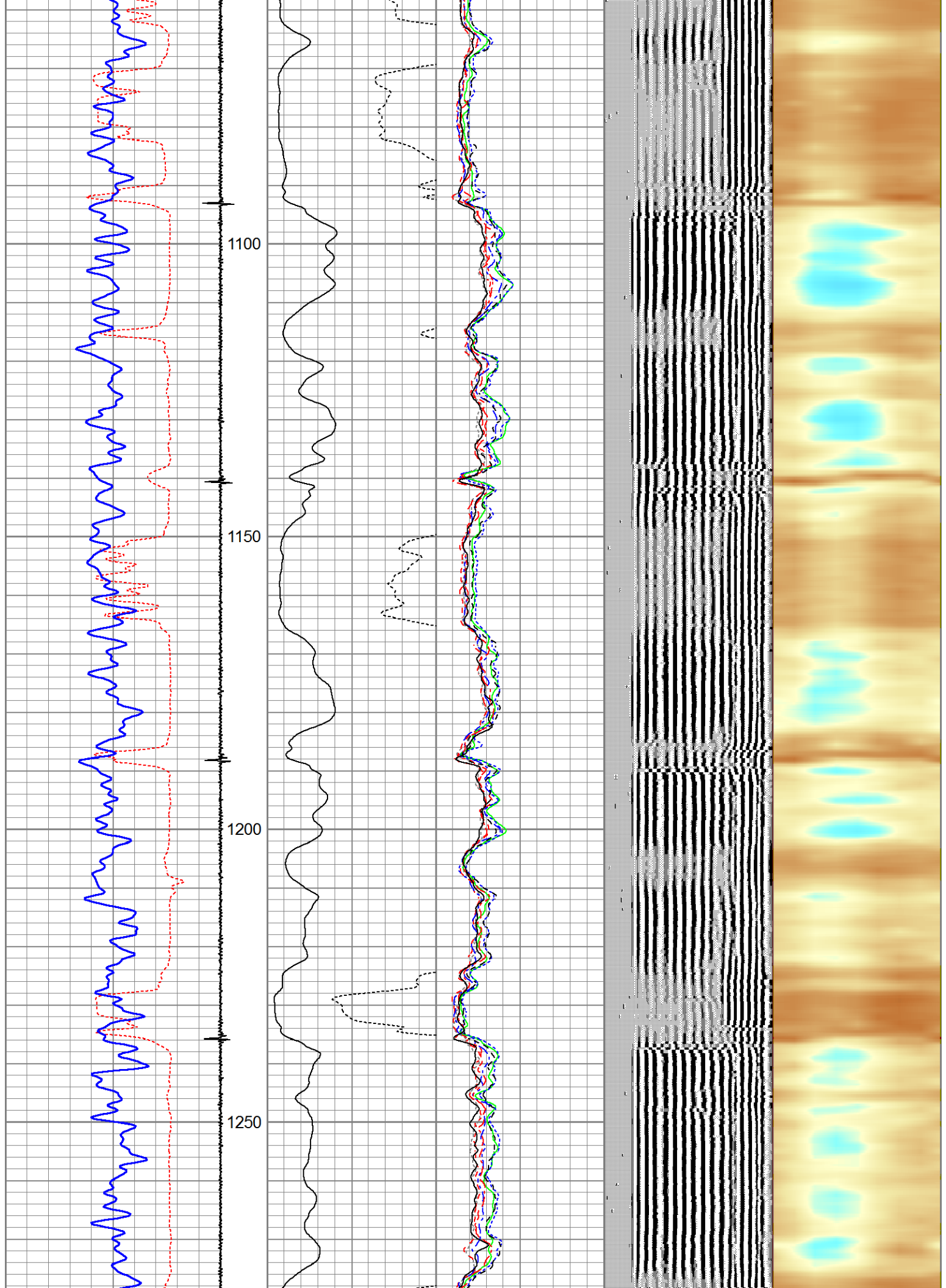


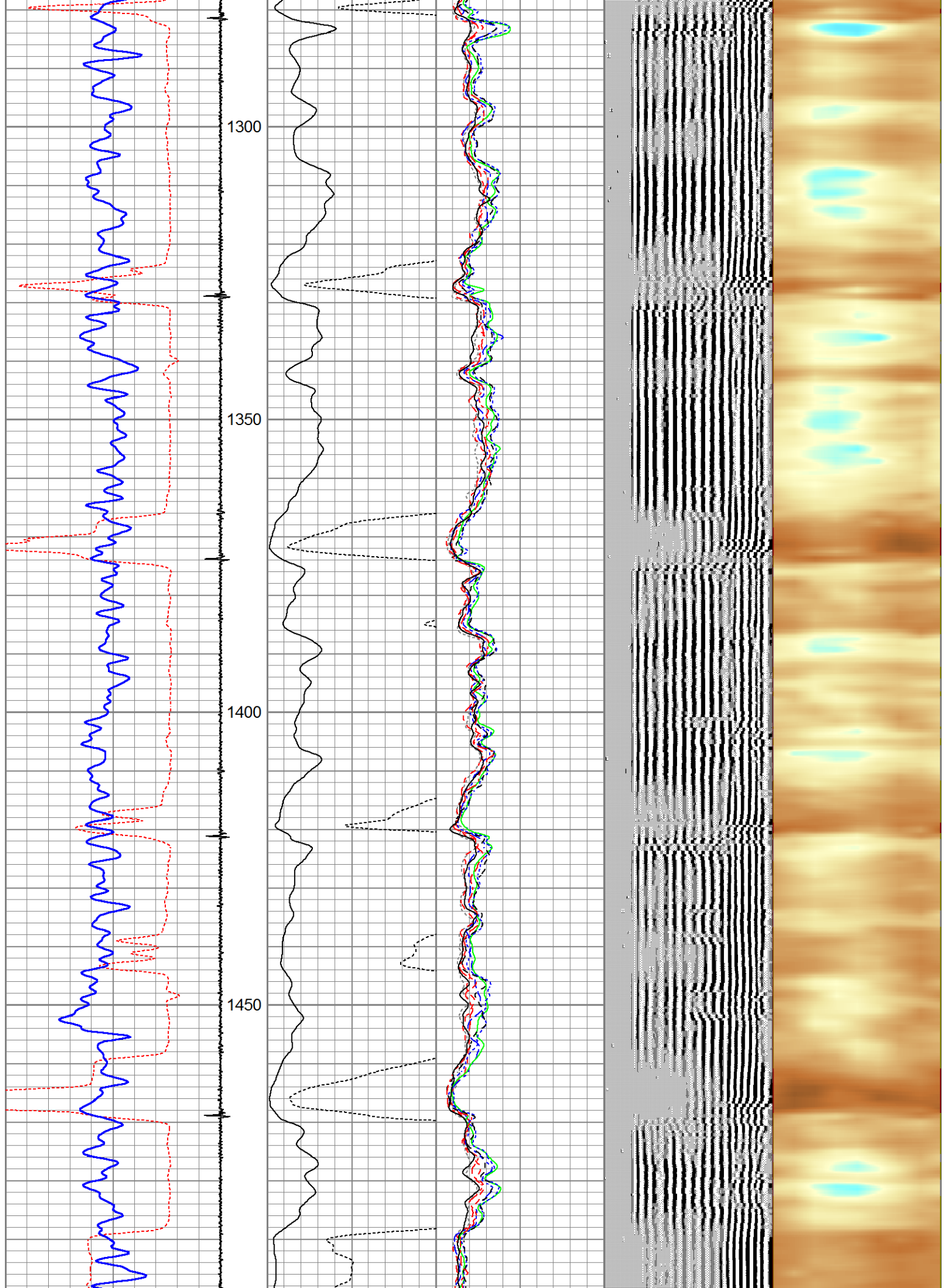


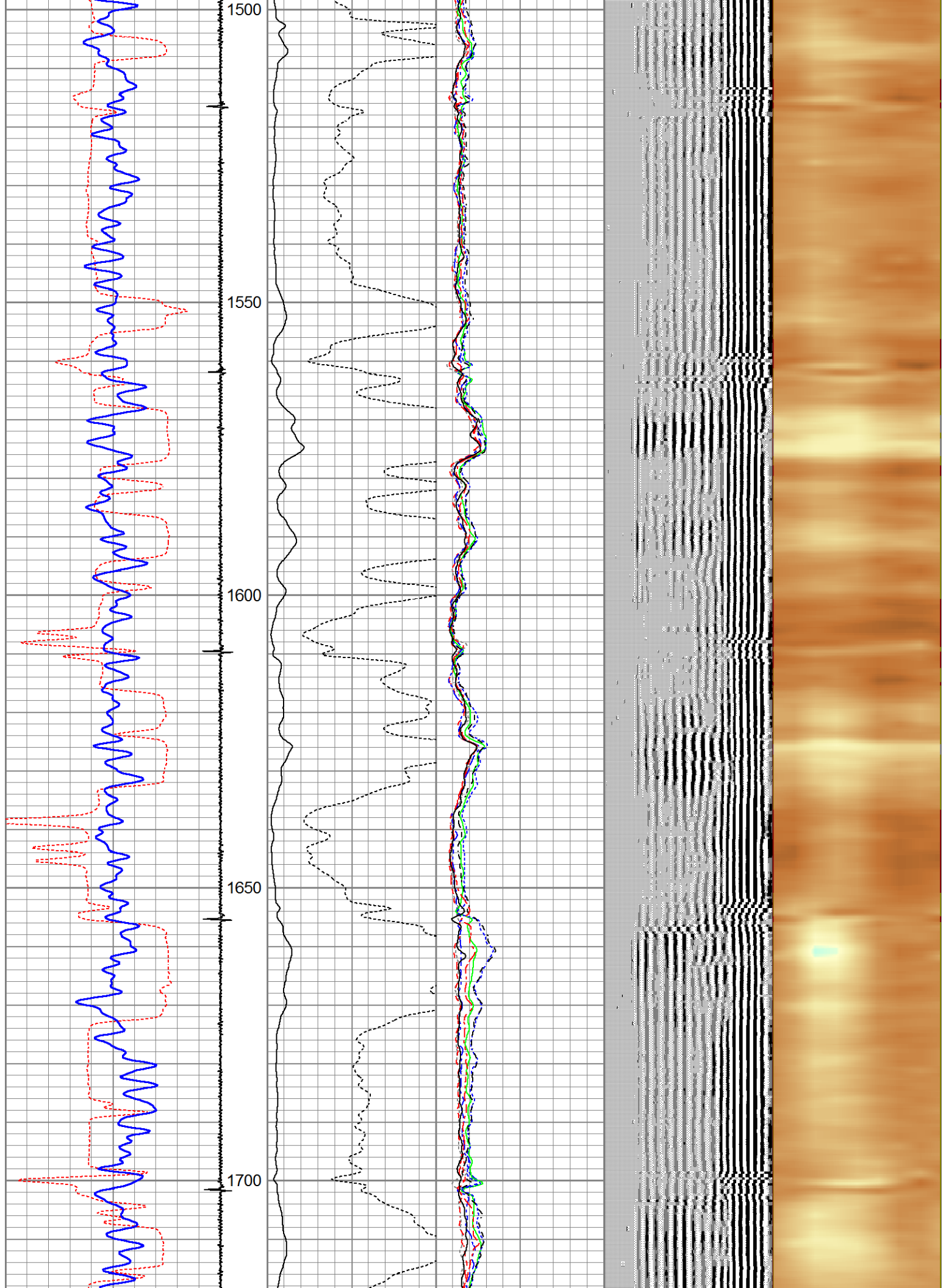


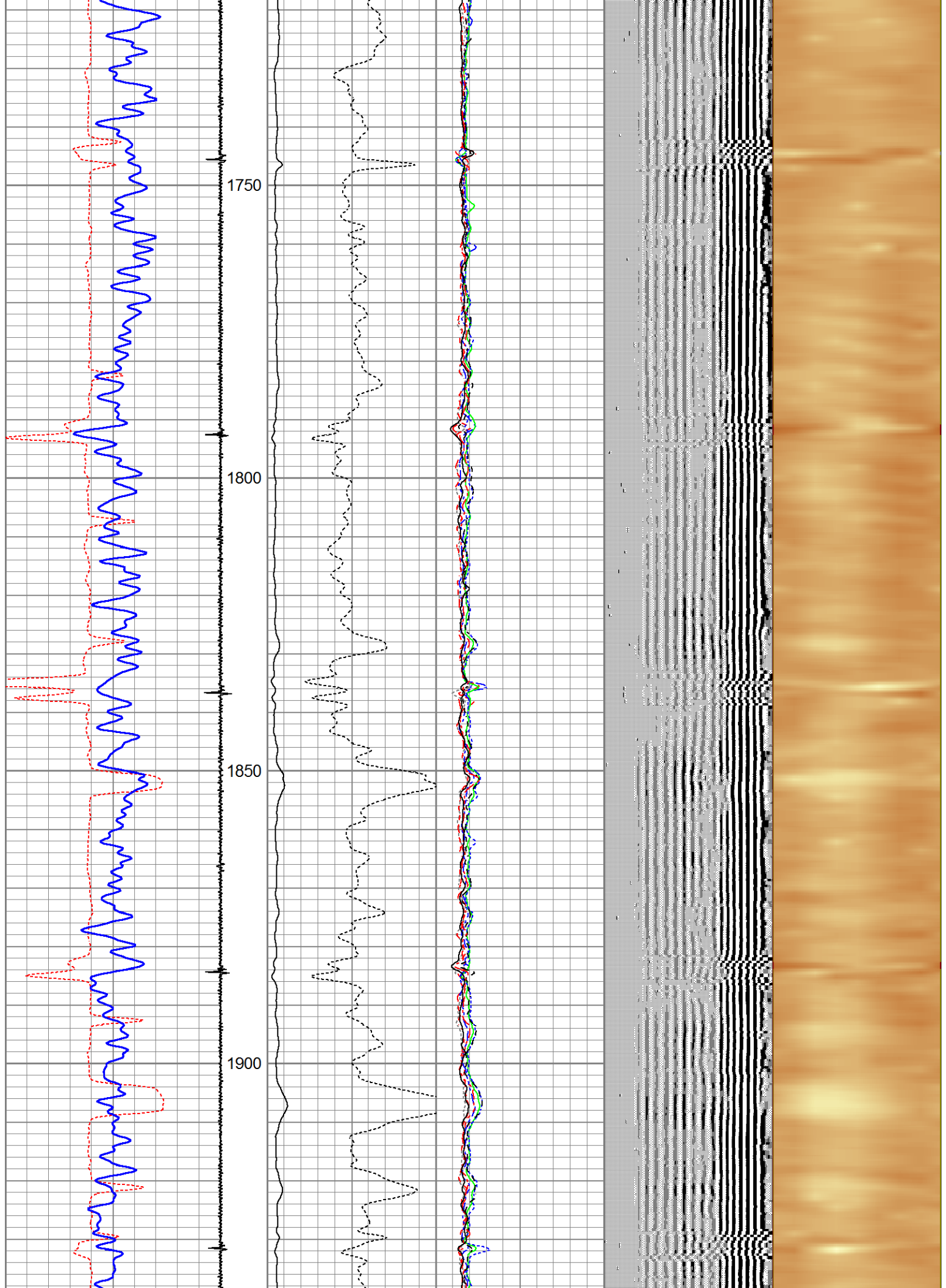


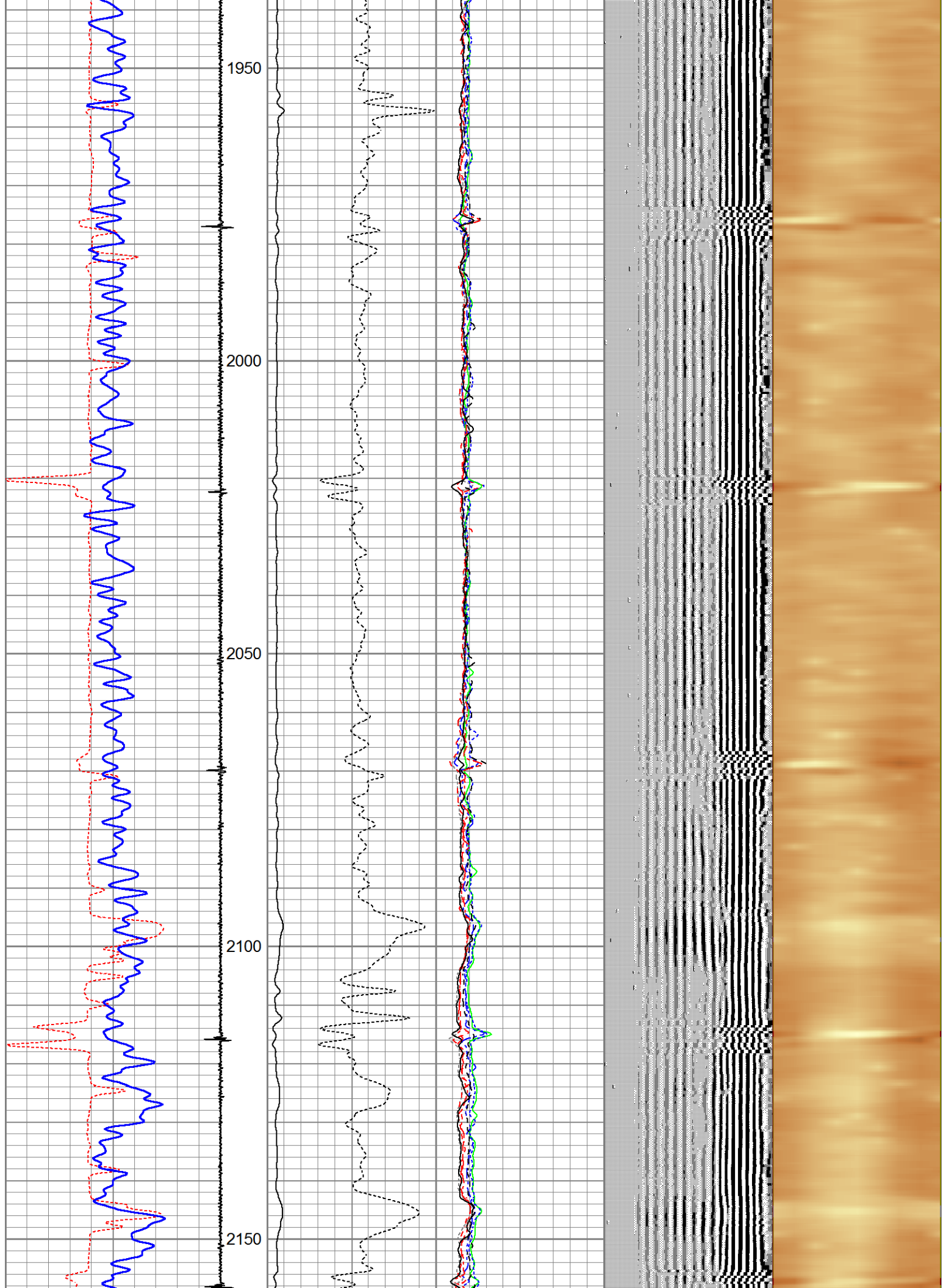


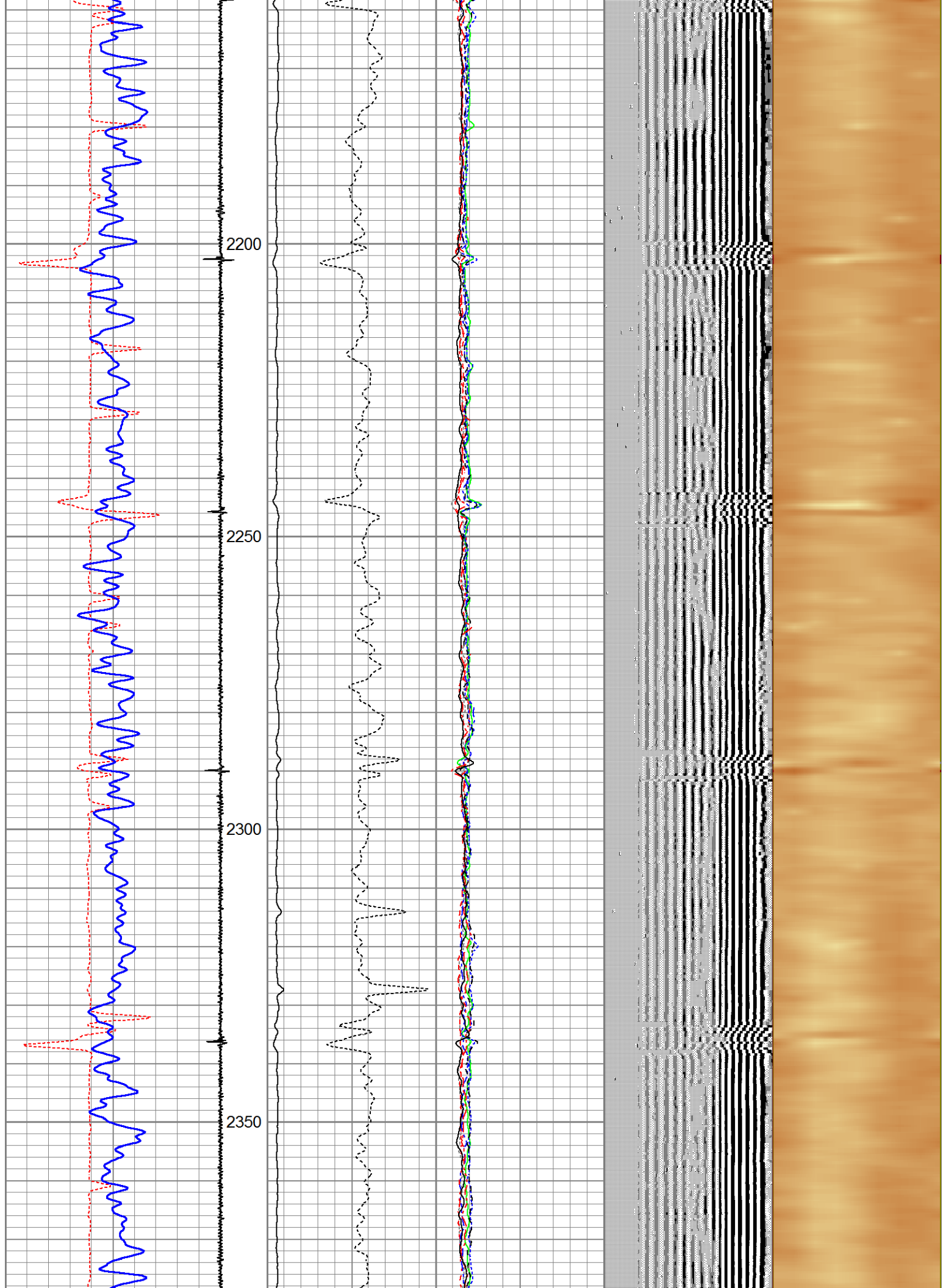


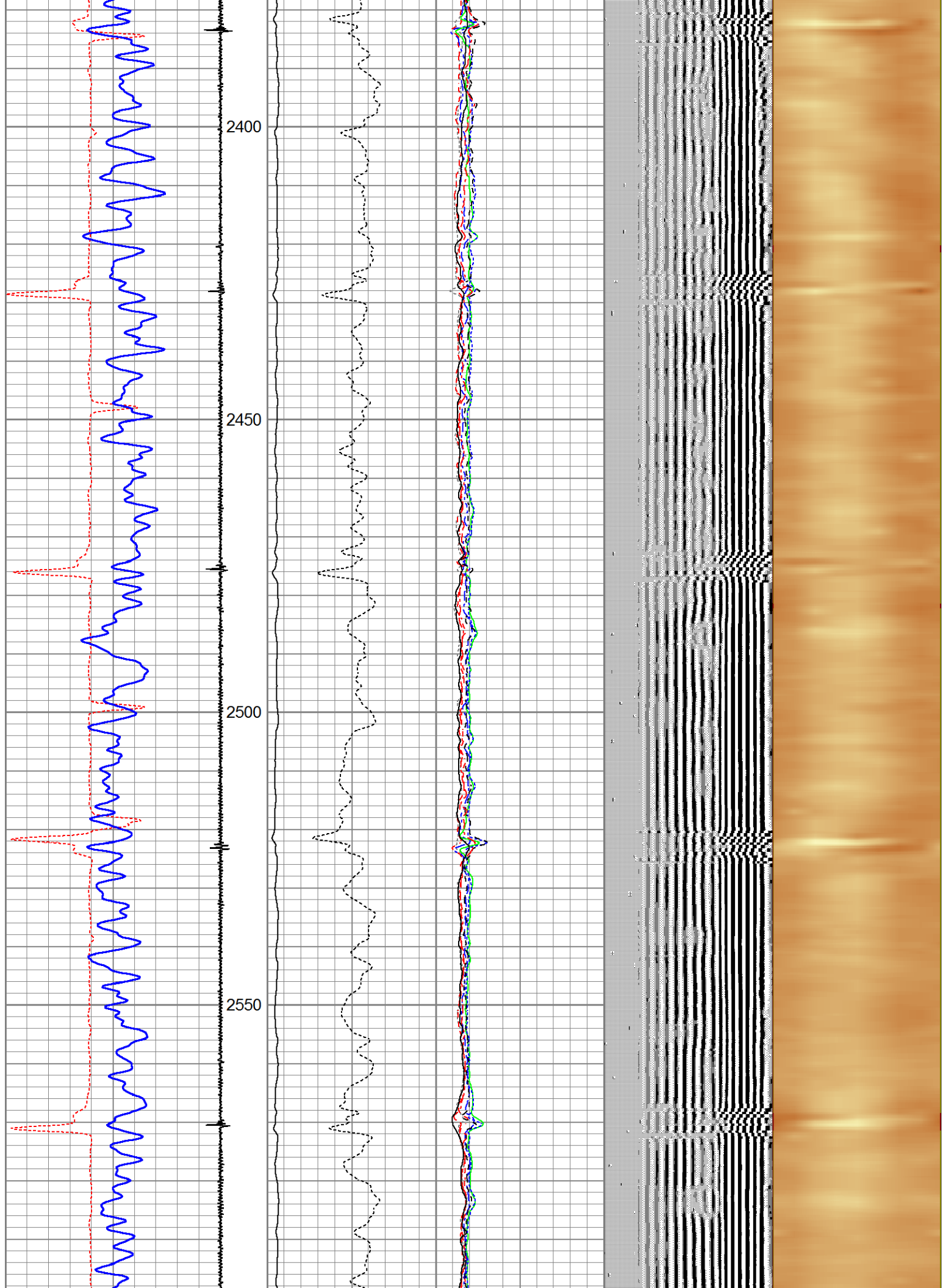


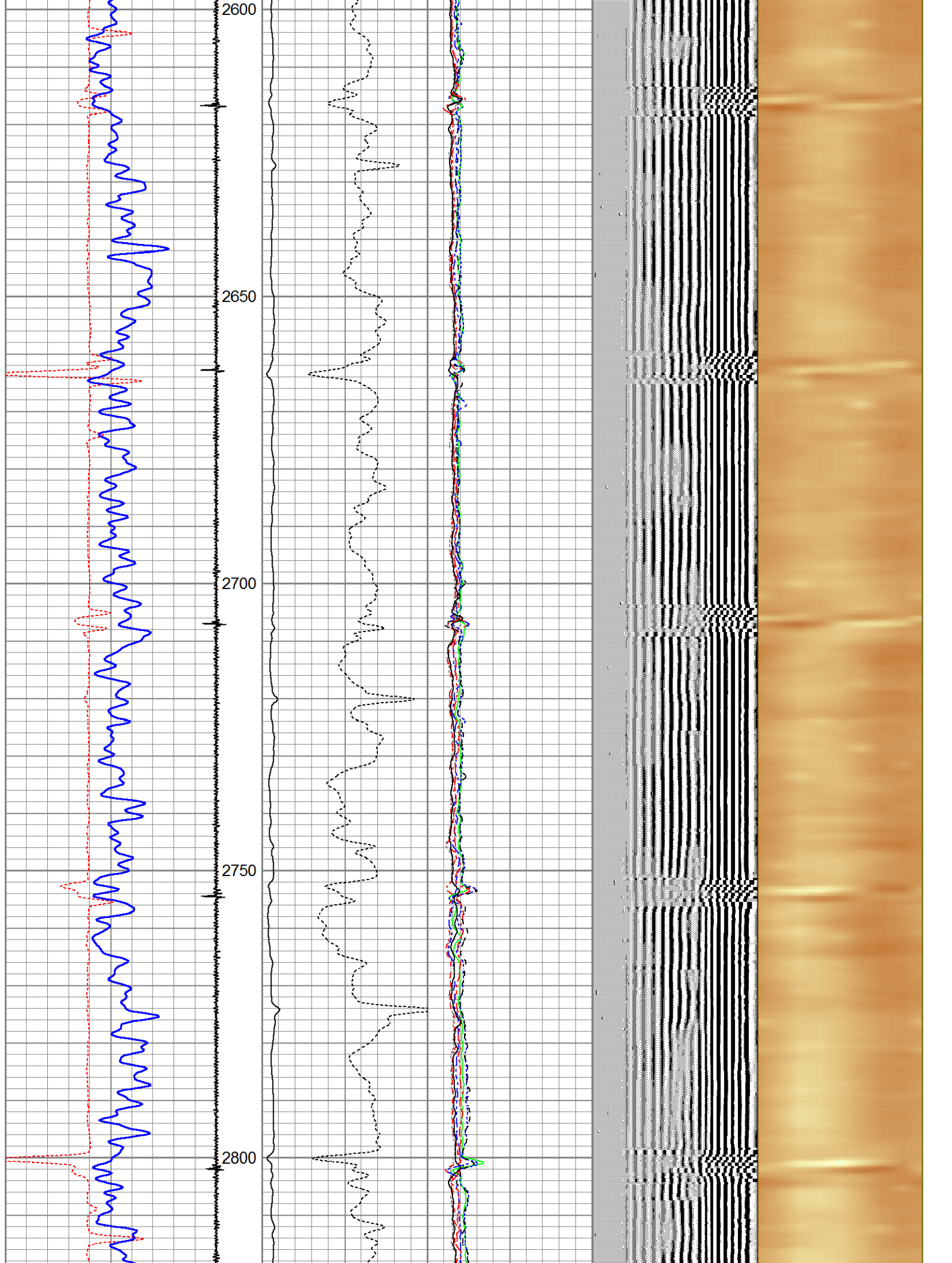


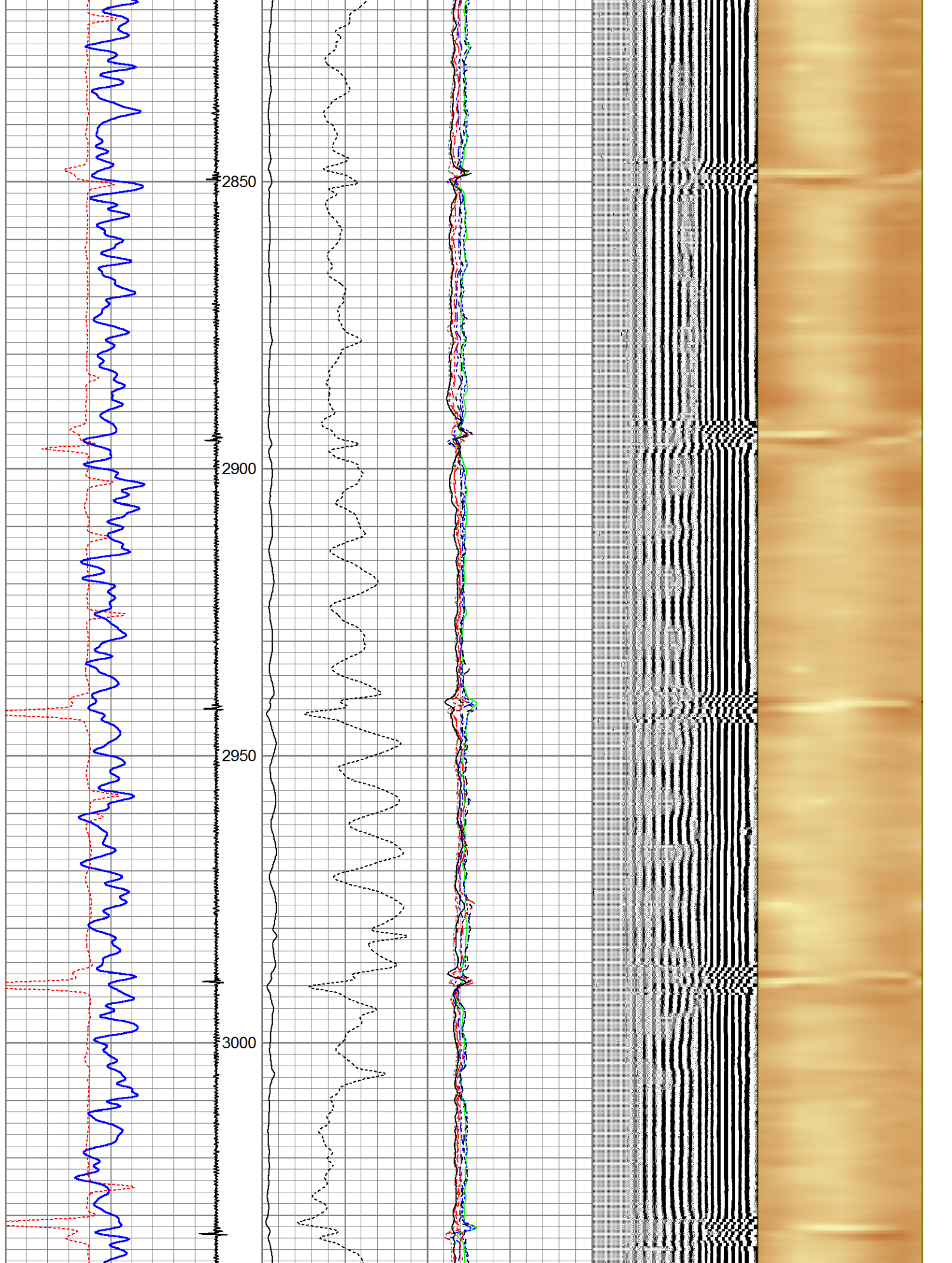


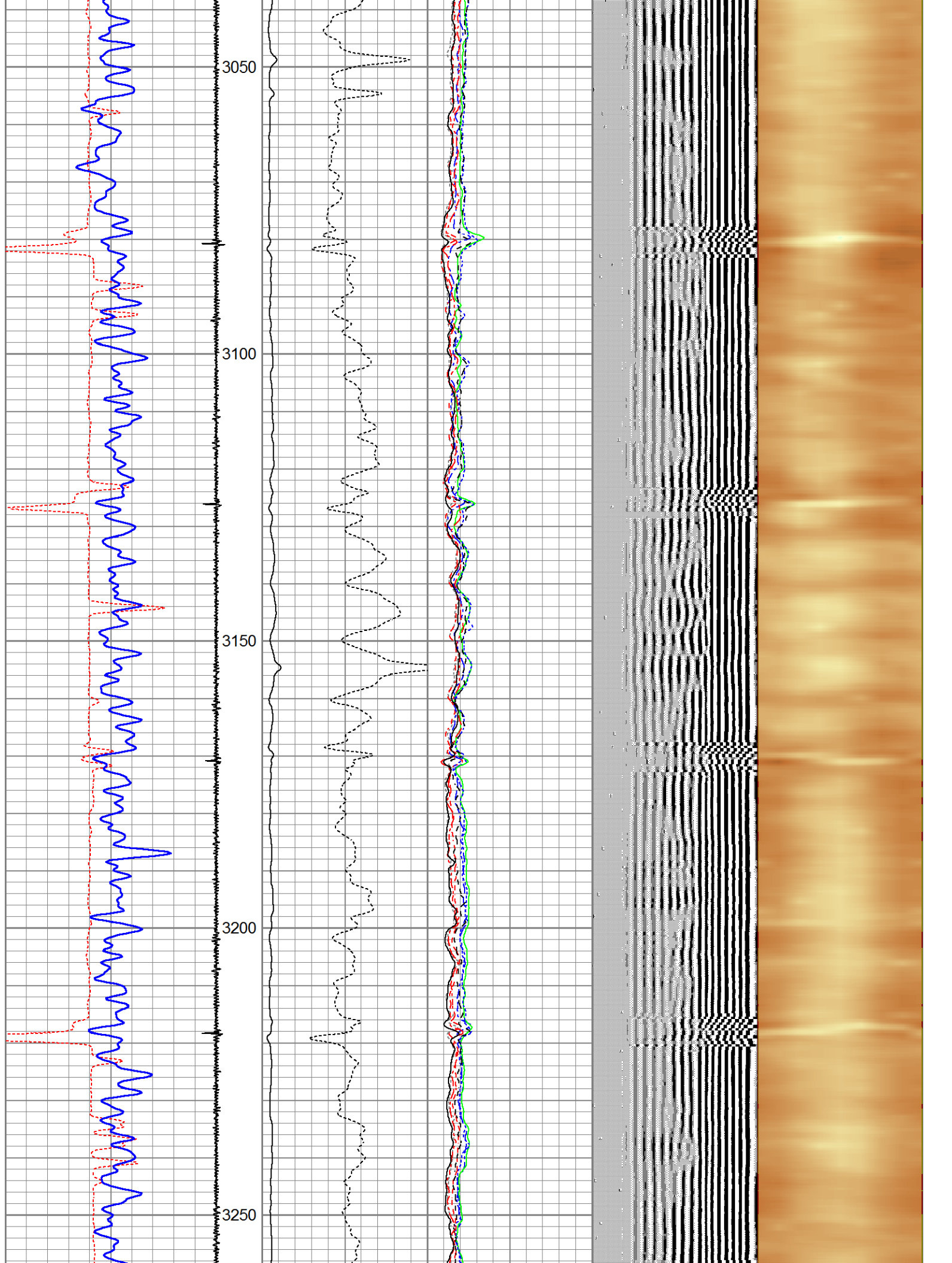


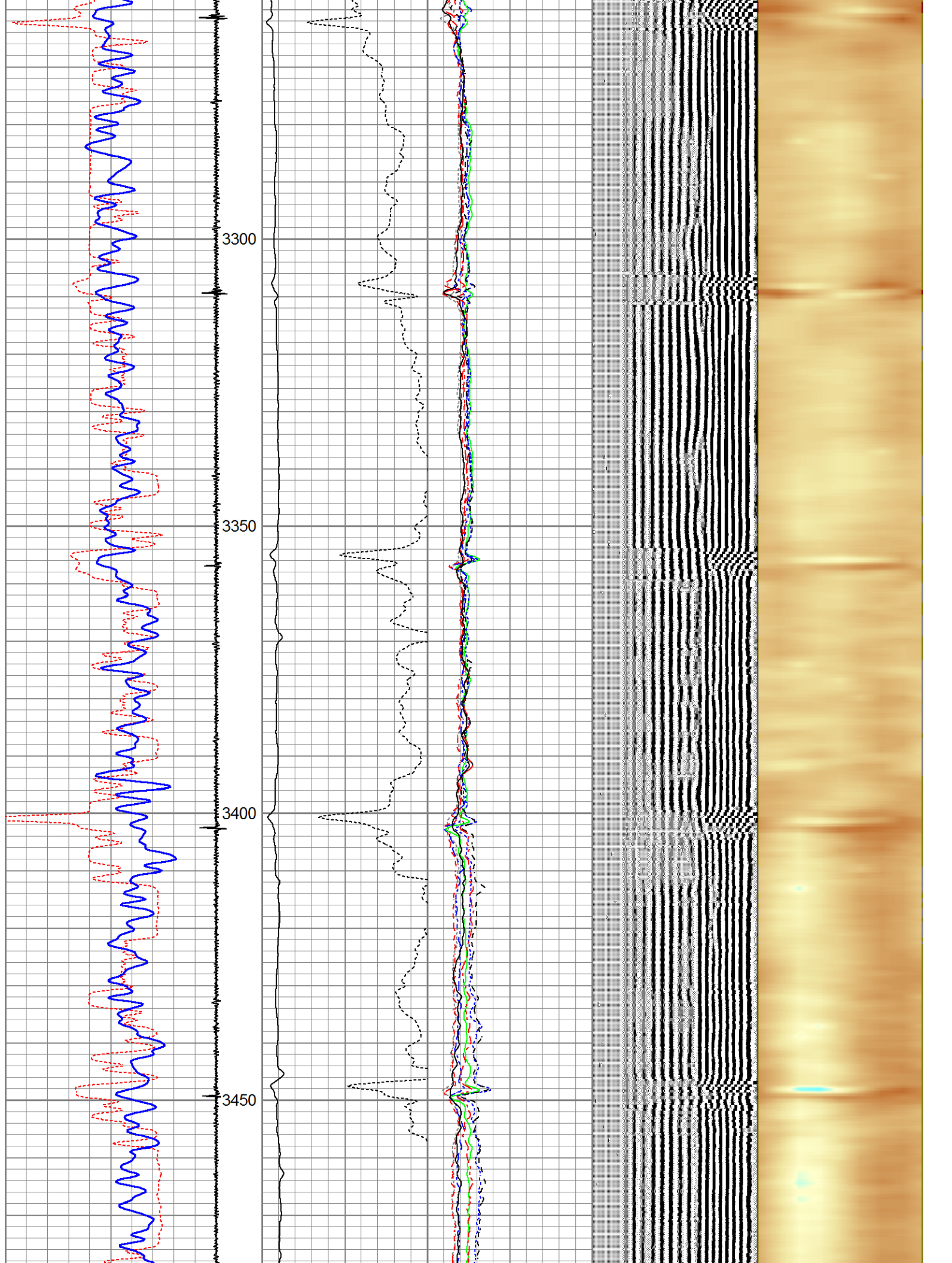


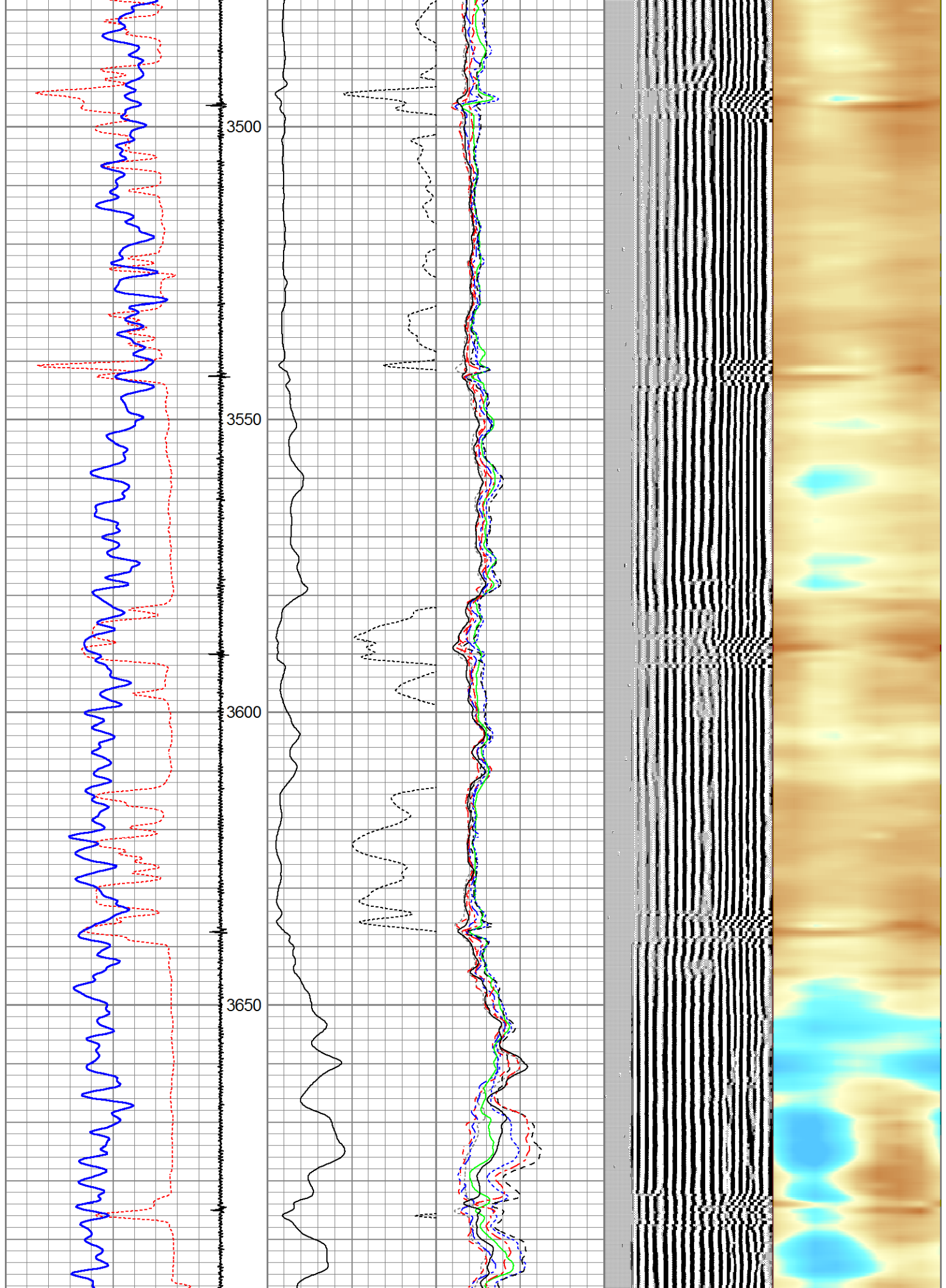


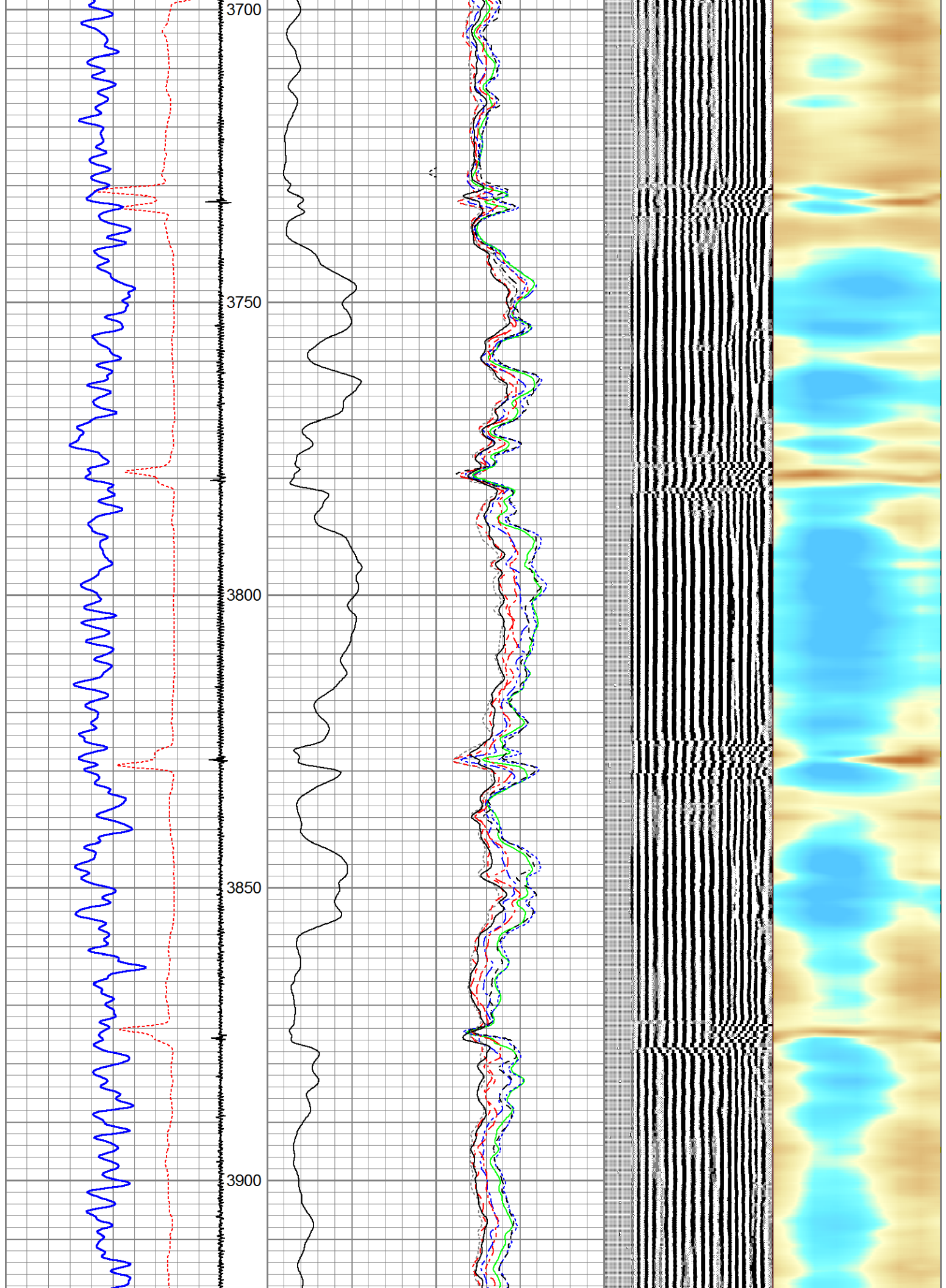


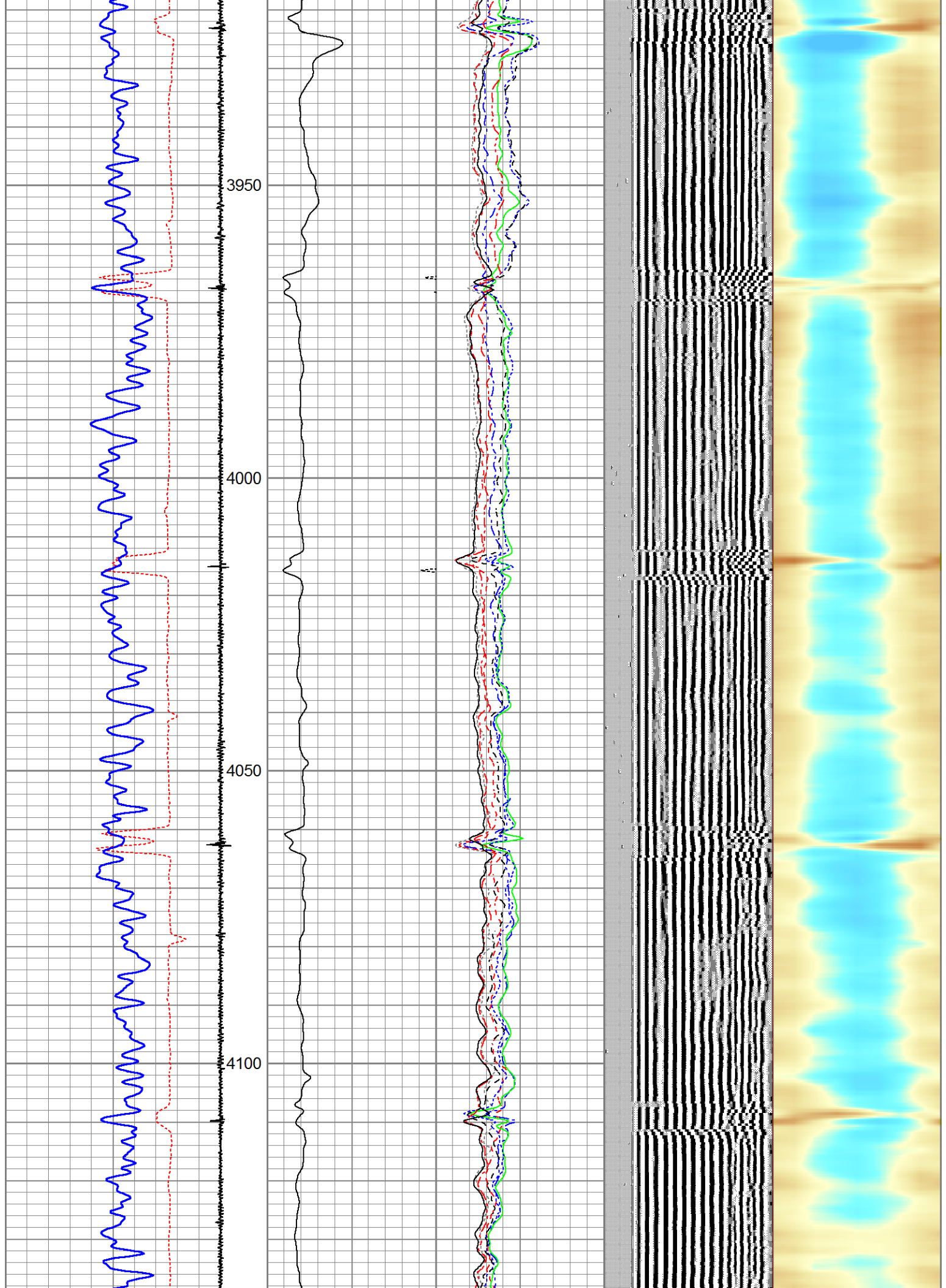


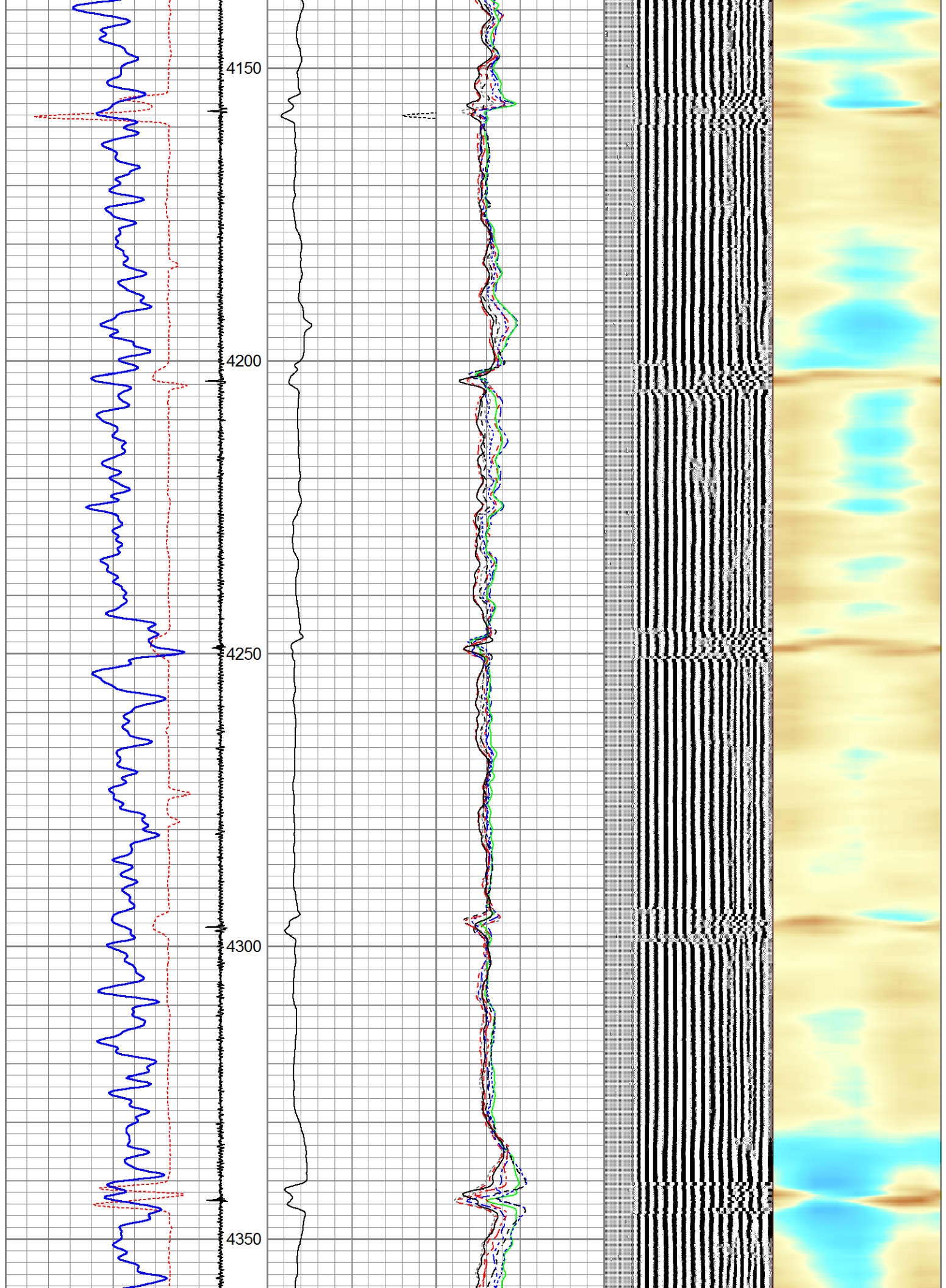


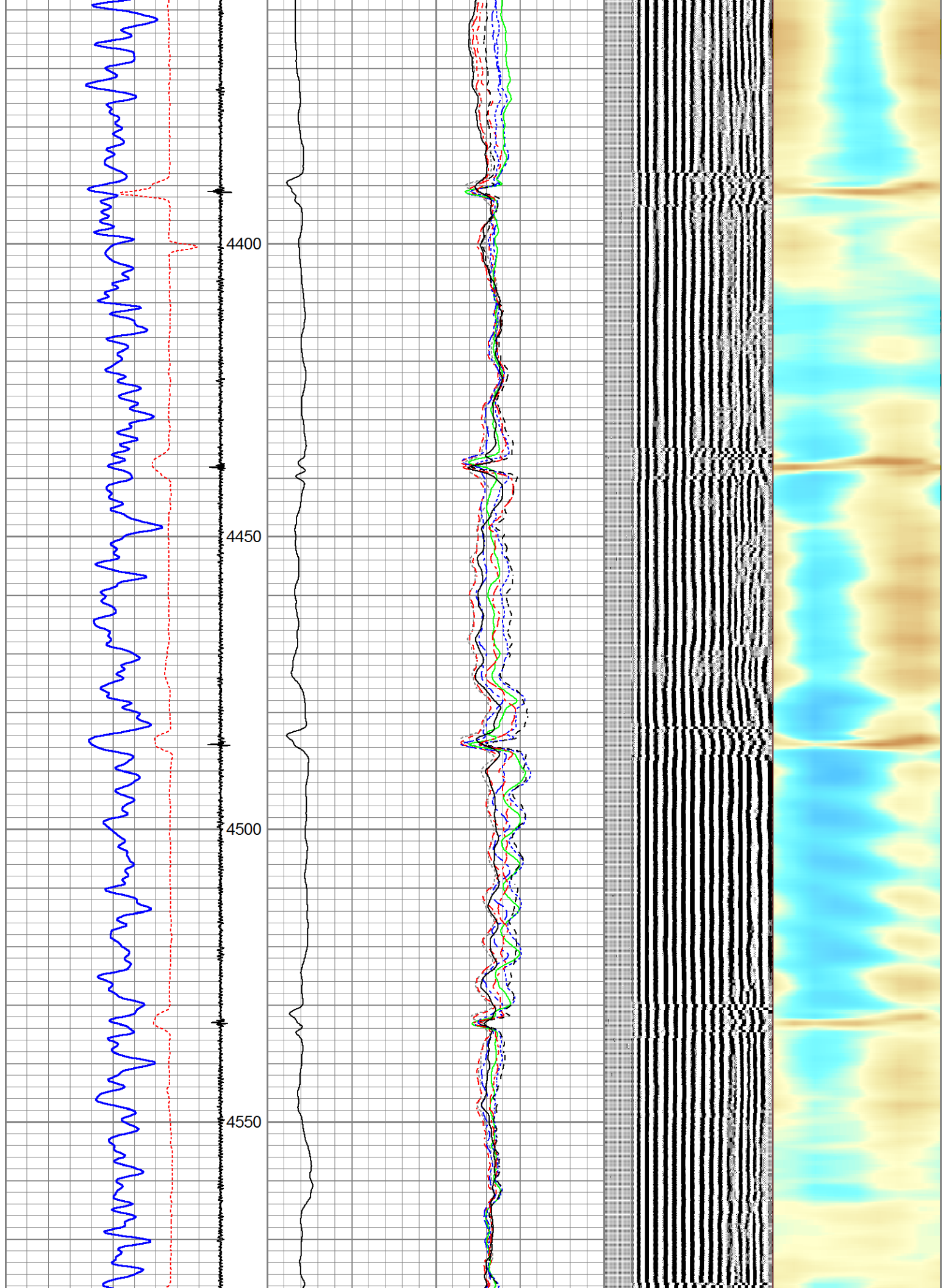


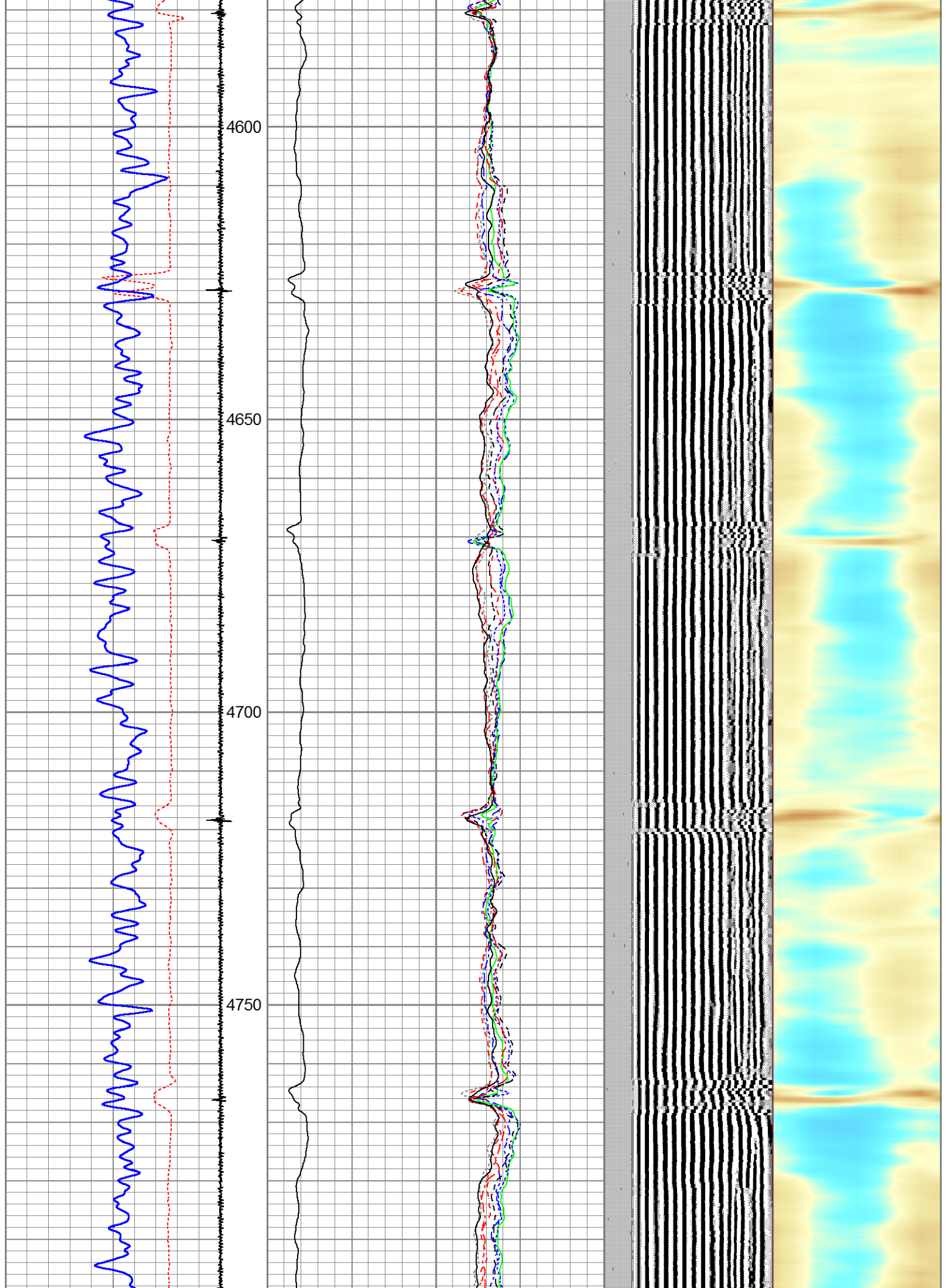


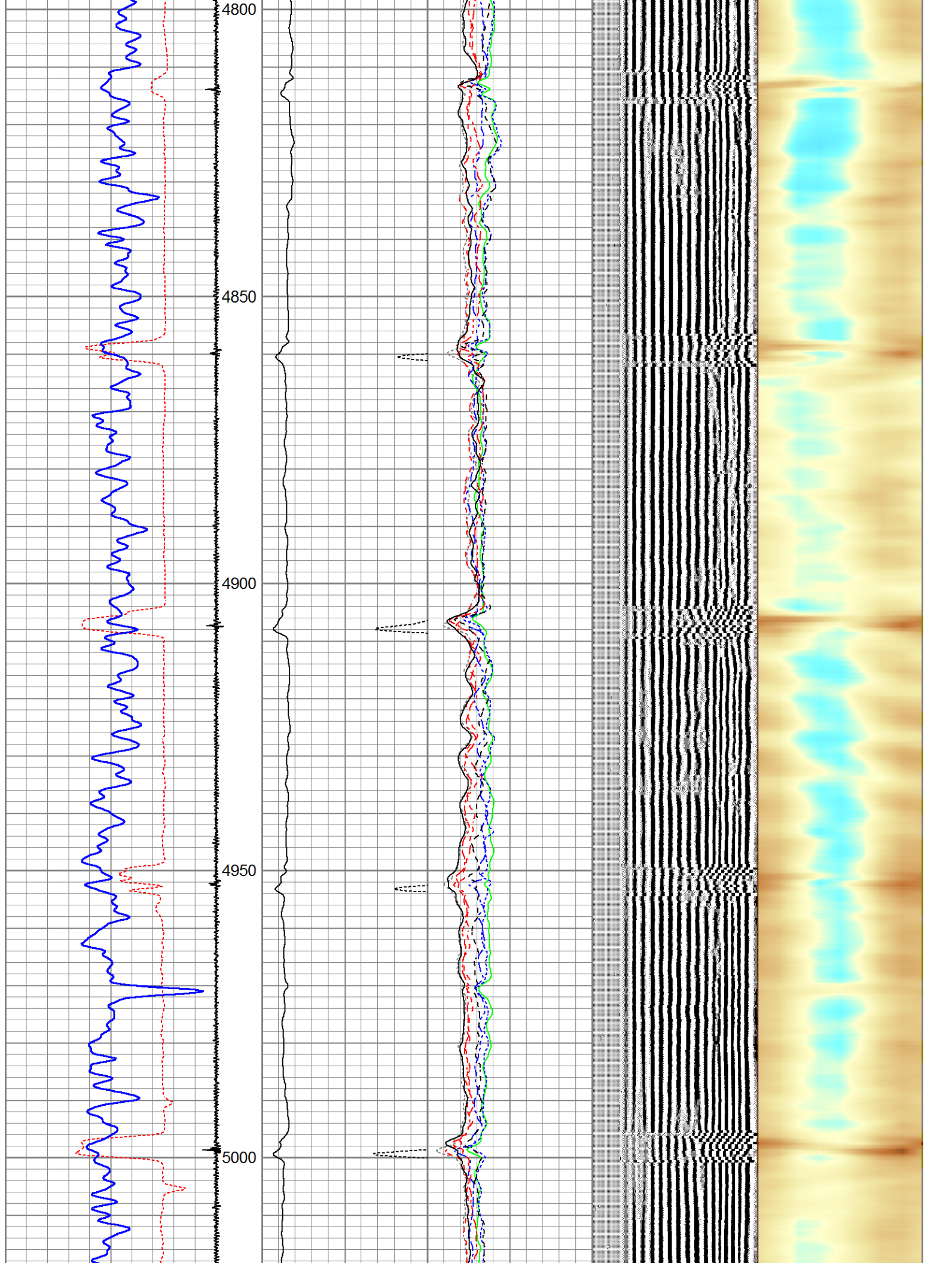


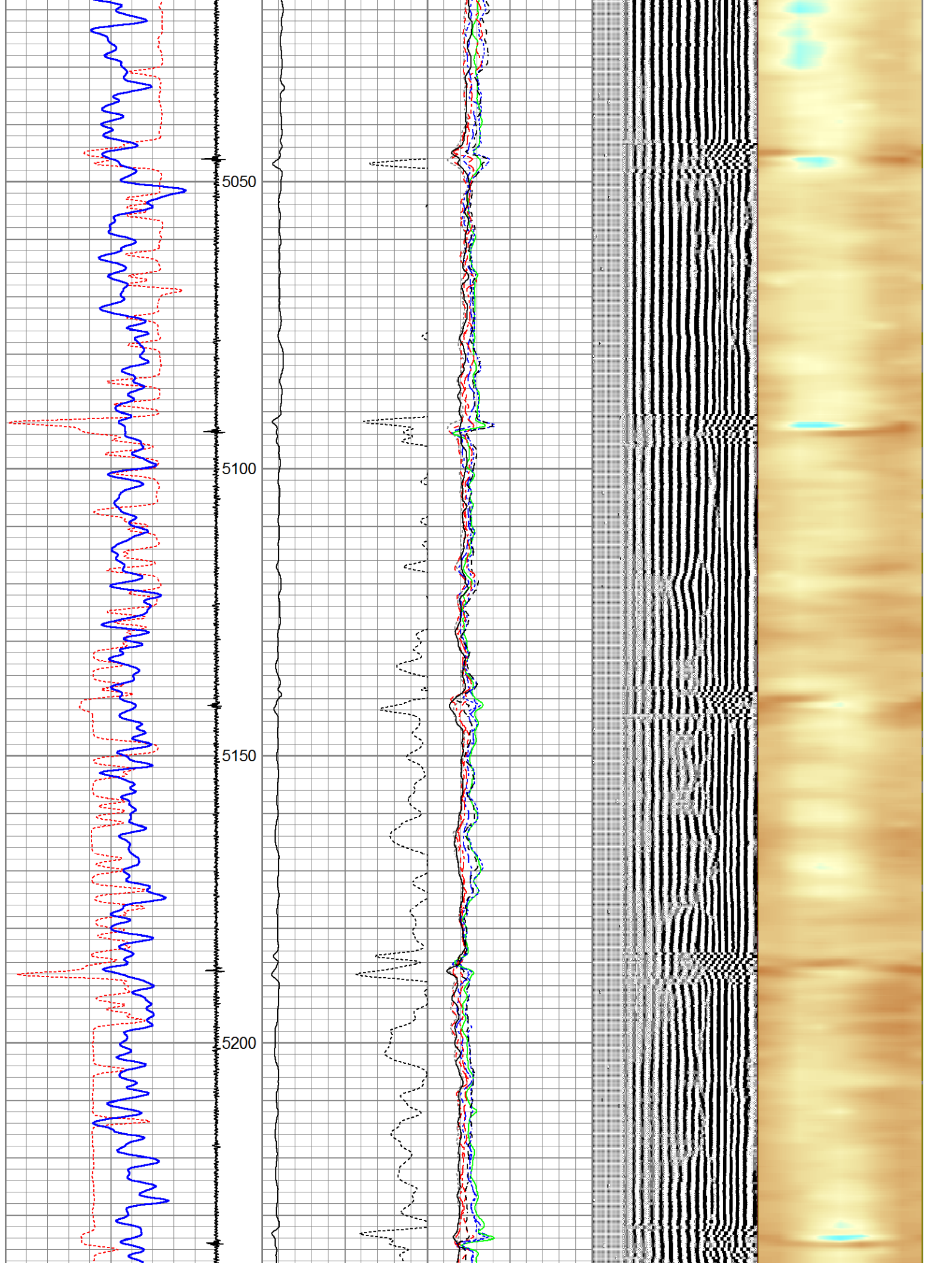


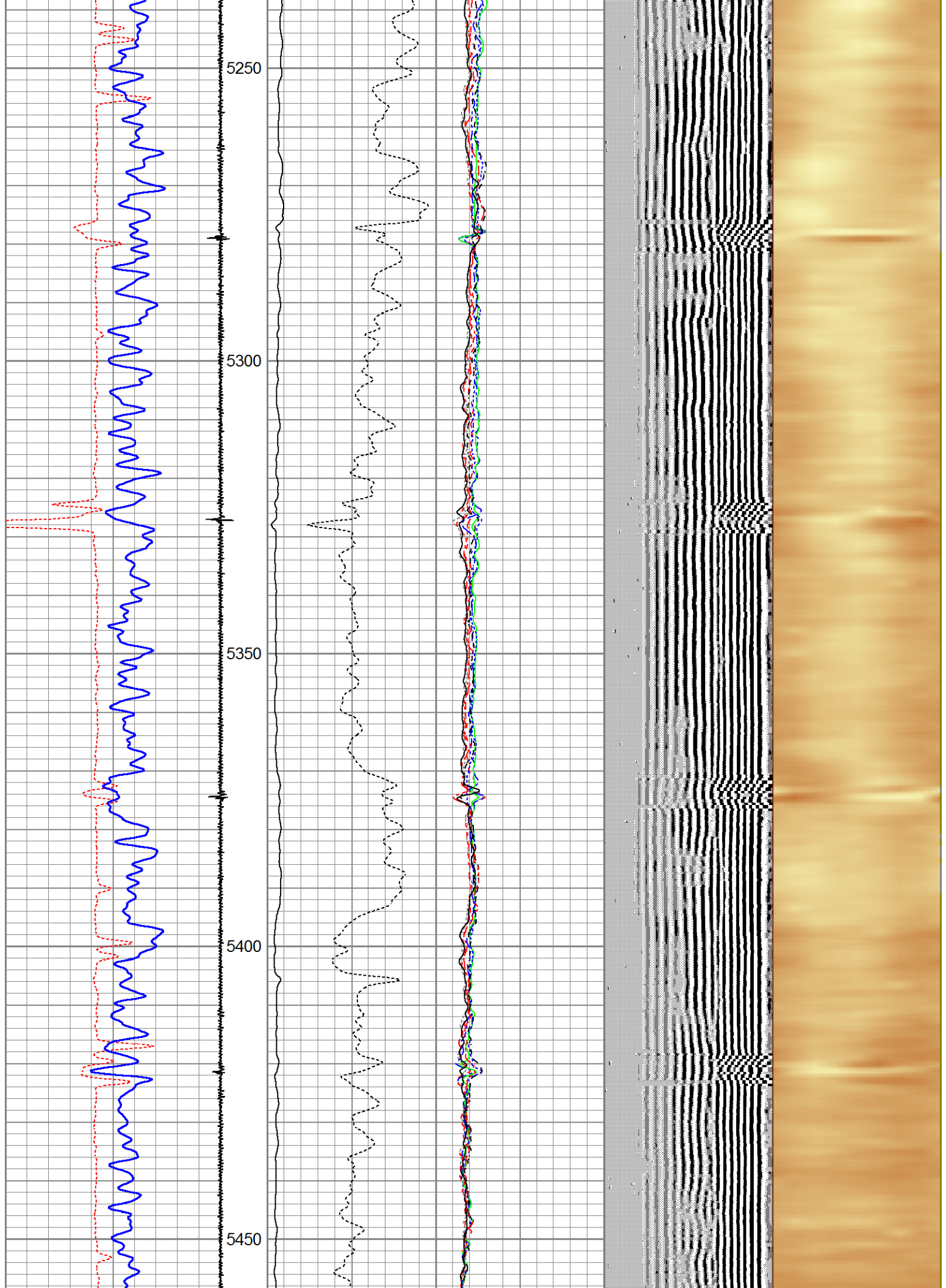




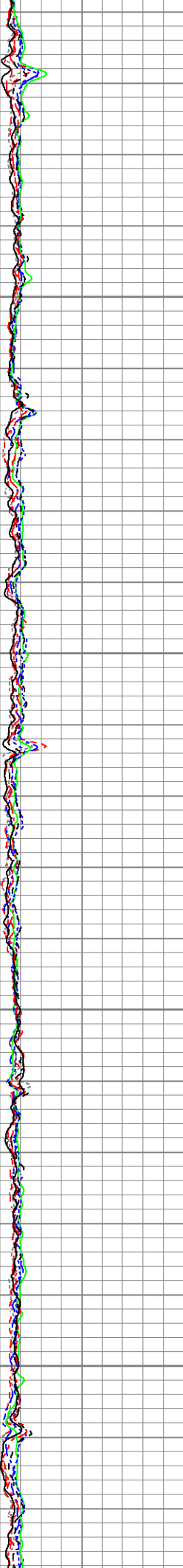
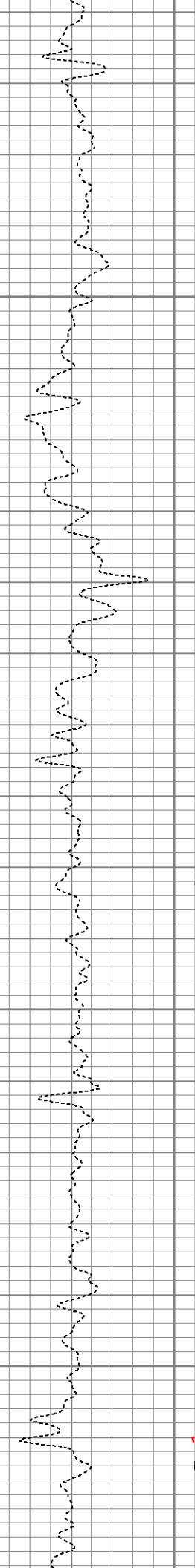
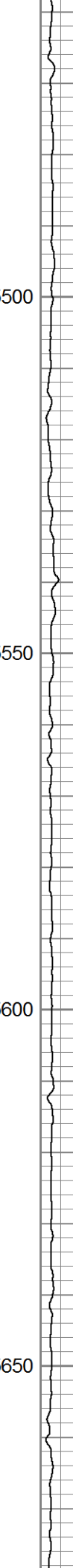

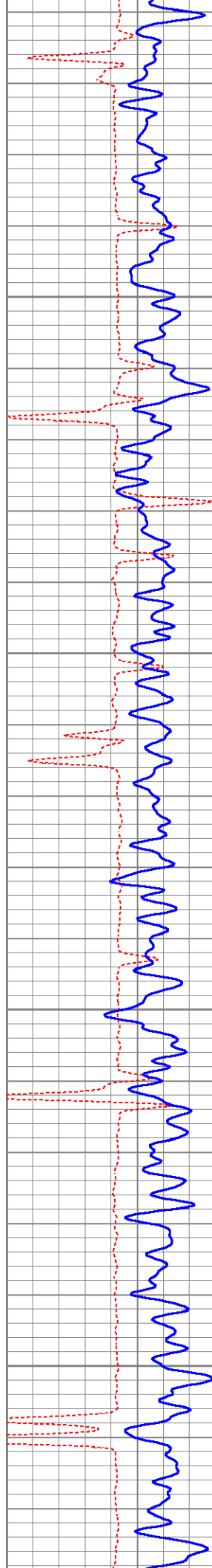


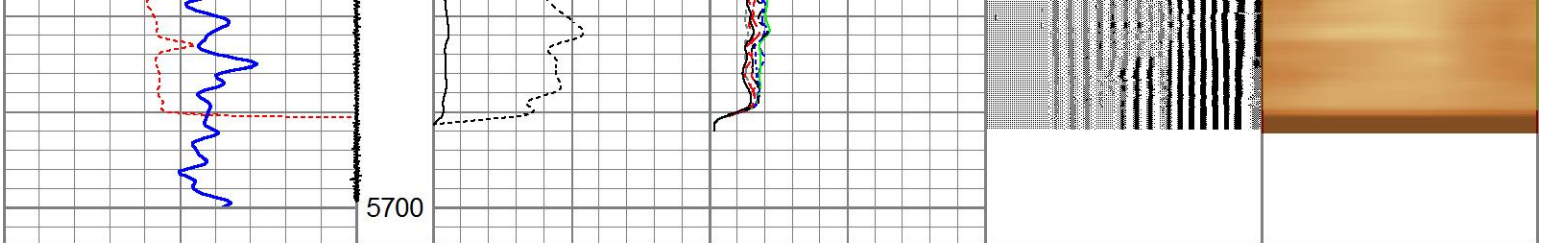












323 Travel Time (usec) 223
 0 Gamma Ray 150

CCL

0	Amplitude (mV)	100	-5	AMPS8	150
	Amplified Amplitude		-5	AMPS7	150
0	(mV)	10	-5	AMPS6	150
			-5	AMPS5	150
			-5	AMPS4	150
			-5	AMPS3	150
			-5	AMPS2	150
			-5	AMPS1	150

200 VDL (usec) 1200
 Cement Map

