





## T175-1

### 0.37 acres

*Parcel Sampling Locations  
Bishop Loss of Containment*

*L ¼ 4¼ Section 31, Township 7N, Range 64W*

-  Incident Location
-  Preliminary Soil Sampling Location
-  Parcel Boundary
-  Residential Grid

