





T173-1

1.98 acres

*Parcel Sampling Locations
Bishop Loss of Containment*

*NE¼ NE¼ Section 13, Township 6N, Range
65W*

-  Incident Location
-  Preliminary Soil Sampling Location
-  Parcel Boundary
-  Residential Grid

