





T165-1

0.74 acres

*Parcel Sampling Locations
Bishop Loss of Containment*

SW¼ SE¼ Section 12, Township 6N, Range 65W

-  Incident Location
-  Preliminary Soil Sampling Location
-  Parcel Boundary
-  Residential Grid

