





T155-1

6.29 acres

Parcel Sampling Locations
Bishop Loss of Containment

NE¼ NE¼ Section 12, Township 6N, Range 65W

-  Incident Location
-  Comprehensive Soil Sampling Location
-  Parcel Boundary
-  Residential Grid

