





## T155-1

### 6.29 acres

*Parcel Sampling Locations  
Bishop Loss of Containment*

*NE¼ NE¼ Section 12, Township 6N, Range  
65W*

-  Incident Location
-  Preliminary Soil Sampling Location
-  Parcel Boundary
-  Residential Grid

