




**T155-1**

**6.29 acres**

*Site Overview*

*Bishop Loss of Containment*

*NE¼ NE¼ Section 12, Township 6N, Range 65W*

-  Incident Location
-  Parcel Boundary
-  Residential Grid

